

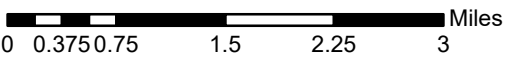


Miles
OR_UPF-00246
Infrared Red Heat Map

IR Interpreter - Brian Banks
 Interpreted Acres
 Miles-38,262
 Columbus- 10,611
 Flight Date- 09-02-18
 Flight Time- 21:33



● Isolated Heat
 Intense Heat
 Scattered Heat
 Heat Perimeter

Sources: Esri, HERE, Garmin, Intermap, increment P Corp., GEBCO, USGS, FAO, NPS, NRCAN, GeoBase, IGN, Kadaster NL, Ordnance Survey, Esri Japan, METI, Esri China (Hong Kong), swisstopo, © OpenStreetMap contributors, and the GIS User Community