









COLUMBUS FIRE
OR-UPF-000246
Infrared Interpretation
Date of Imagery: 08/09/2018 2058 PDT
11,022 Acres

 Heat Perimeter
 Intense Heat
 Scattered Heat
 Isolated Heat Source

NAD83 UTM Zone 10
Map Produced: 09/10/2018 0100 PDT
IRIN: Elsa Hucks



Sources: Esri, HERE, DeLorme, Intermap, increment P Corp., GEBCO, USGS, FAO, NPS, NRCAN, GeoBase, IGN, Kadaster NL, Ordnance Survey, Esri Japan, METI, Esri China (Hong Kong), swisstopo, MapmyIndia, © OpenStreetMap contributors, and the GIS User Community