













Ownership Map

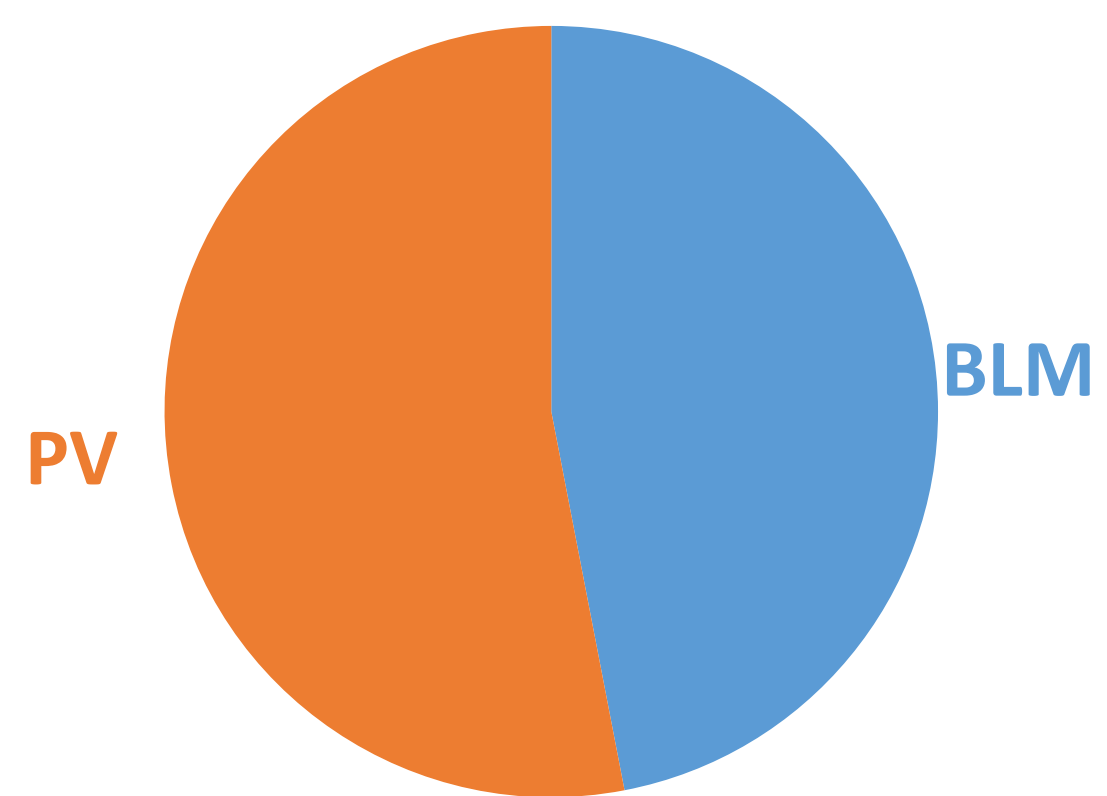
Grave Creek
Aug 7, 2018

Legend

-  Fire Perimeter
-  Prominent Summits
-  City
-  BLM Districts
-  Ranger District
-  State Boundaries
-  Bureau of Land Management
-  U.S. Fish and Wildlife Service
-  Bureau of Reclamation
-  U.S. Forest Service
-  U.S. National Park Service
-  State, Private, Local Govt, and Private

Graves Creek

Owner	Acres
BLM	4,166
PV	4,703



Created by:
stclark@blm.gov
dassali@fs.fed.us
juergs@firenet.gov

8/7/2018 4:44:30 PM PT

