













# Ownership Map

## Miles

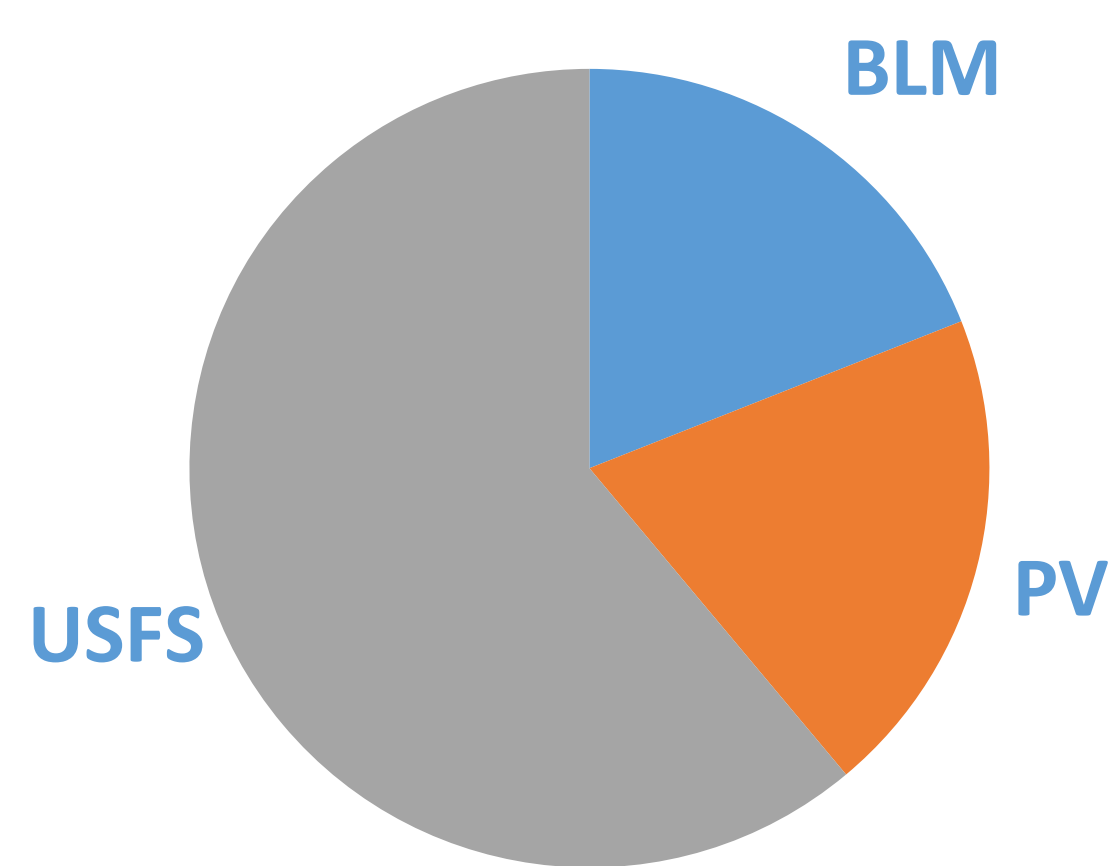
Aug 7, 2018

### Legend

-  Fire Perimeter
-  Prominent Summits
-  City
-  BLM Districts
-  Ranger District
-  State Boundaries
-  Bureau of Land Management
-  U.S. Fish and Wildlife Service
-  Bureau of Reclamation
-  U.S. Forest Service
-  U.S. National Park Service
-  State, Private, Local Govt, and Private

### Miles

Owner	Acres
BLM	7,416
PV	7,769
USFS	23,839



Created by:  
[stclark@blm.gov](mailto:stclark@blm.gov)  
[dassali@fs.fed.us](mailto:dassali@fs.fed.us)  
[juergs@firenet.gov](mailto:juergs@firenet.gov)

8/7/2018 4:21:07 PM PT

