














Ownership Map

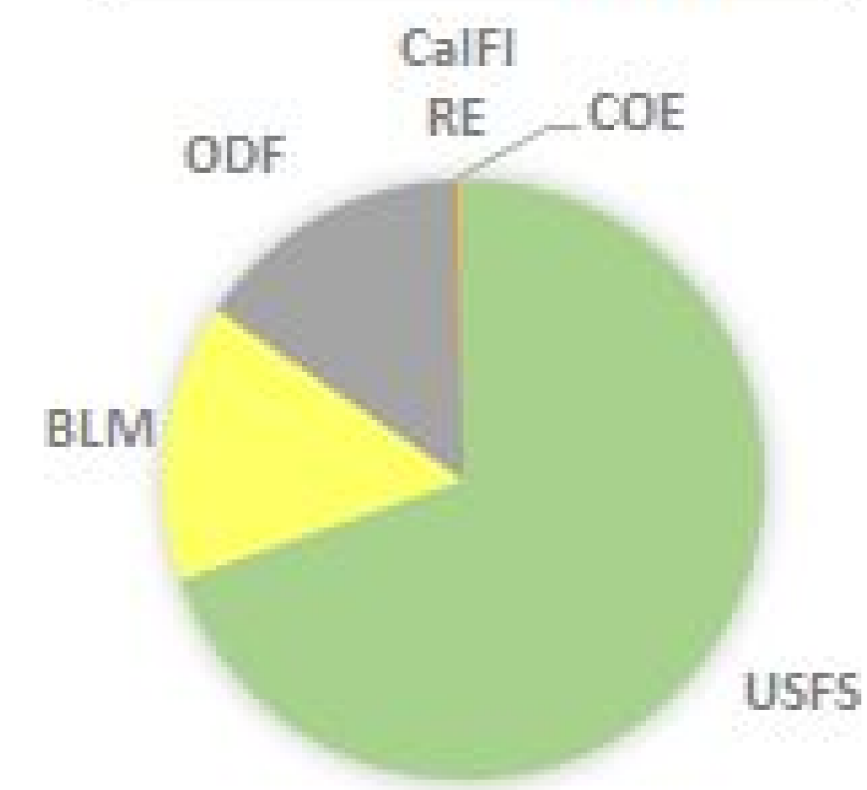
Aug 21, 2018

Legend

-  Fire Perimeter
-  Prominent Summits
-  City
-  BLM Districts
-  Ranger District
-  State Boundaries
-  Bureau of Land Management
-  U.S. Fish and Wildlife Service
-  Bureau of Reclamation
-  U.S. Forest Service
-  U.S. National Park Service
-  State, Private, Local Govt, and Private
-  COE - Army Corps of Engineer

Total

Owner	Acres
USFS	144,148
BLM	31,106
ODF	31,330
CalFIRE	423
COE	60
Total	207,066



Base of IR Data as of 8/17/2018 0200hrs



Created by:
 stclark@blm.gov
 classall@fs.fed.us
 juerge@firenet.gov
 8/21/2018 8:24 PT



Use Avenza Maps App

