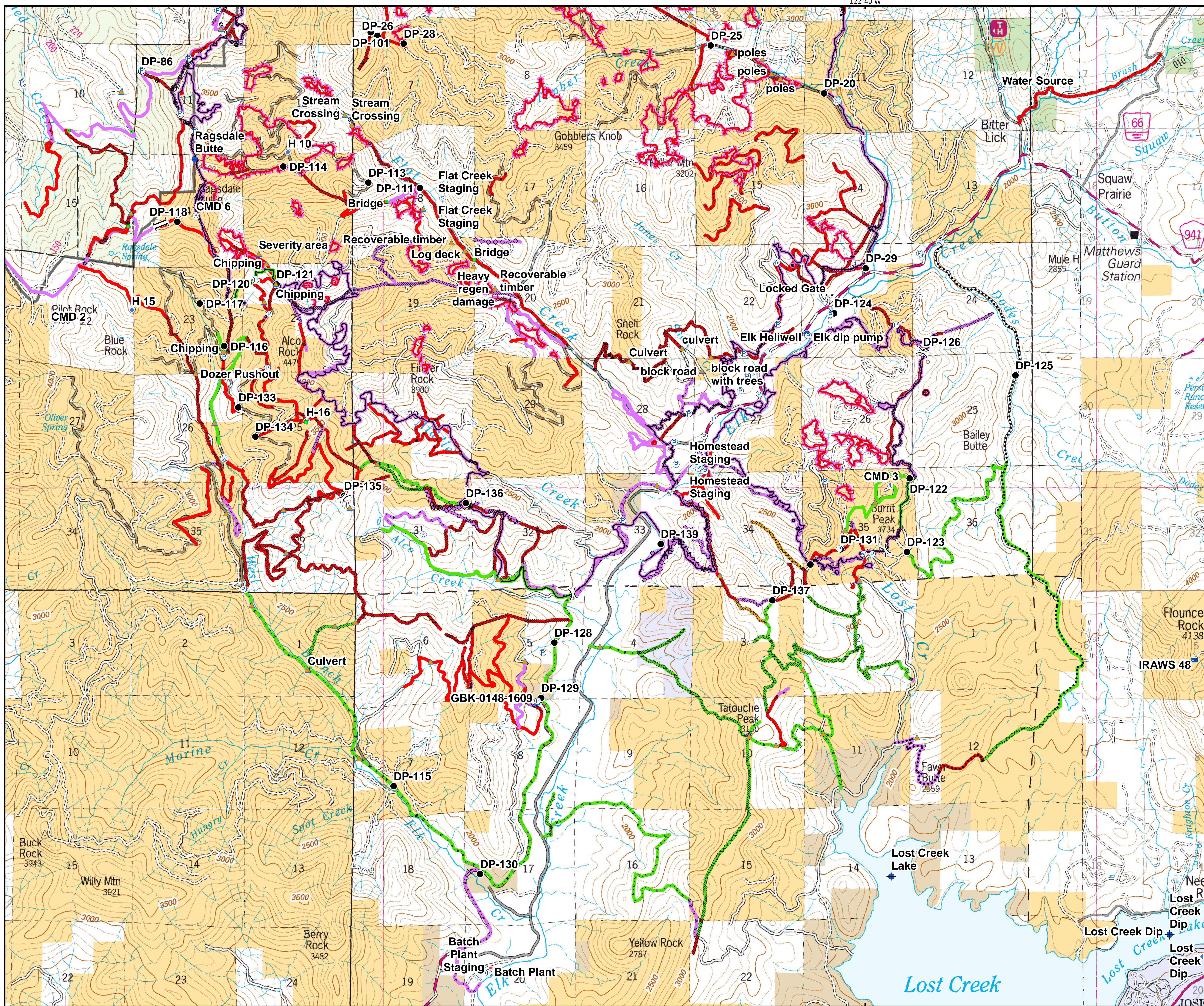



Rehab Miles

8/29/2018

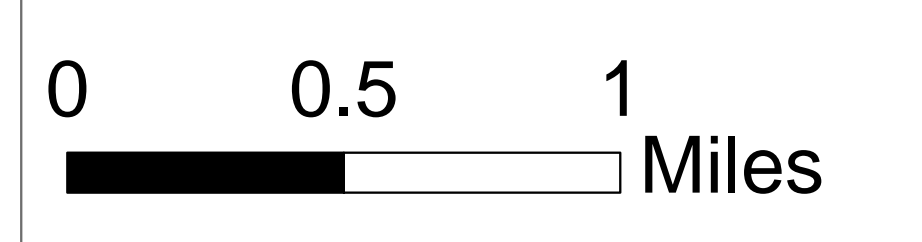


- ### Legend
- ✕ Closure
 - Dip Site
 - Drop Point
 - Fire Location
 - ➔ Gate
 - Helispot
 - Incident Command Post
 - Landmark
 - ⚓ Lookout
 - Ⓜ Mobile Weather Unit
 - Ⓟ Pump
 - Ⓡ Repeater
 - Ⓡ Retardant/Mud Pit
 - Ⓡ Spot Fire
 - Ⓡ Staging Area
 - Ⓡ Water Source
 - Ⓡ Water Tank
 - Ⓡ Traffic Control Point
 - Ⓡ Division Break
 - Ⓡ Branch Break
 - Uncontrolled Fire Edge
 - Completed Line
 - Completed Dozer Line
 - Completed Hand Line
 - Road as Completed Line
 - Completed Burnout
 - Planned Secondary Line
 - ◊ Aerial Retardant Drop
 - ◊ Air Tanker Retardant
 - Other
 - Completed - Inspected
 - Completed - Ready for Inspection
 - In Progress
 - Repair Needed
 - Unknown



Map Datum: NAD83 Feet
 Created by: Med Fire Support
 8/29/2018 11:57 PT

Information shown is based on the best available data at the time of map production.



Rehab, E. Band, 2018, Miles