

DIV T



DIV U

H-3

H-1

H-2

4x4 Vehicle Access
East of Marker



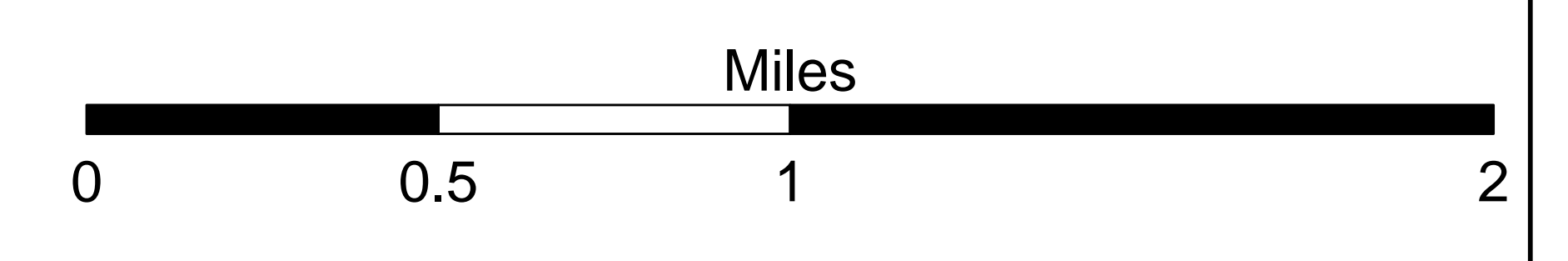
- Gate
- Helispot
- 4x4 Vehicle Access
- Division Break
- Drop Point
- Trail
- Transmission Lines
- Bureau of Land Management
- U.S. Forest Service
- State
- Private/Unknown
- Fritillaria Locations
- BLM Wilderness

Suppression Repair Map

NORTH KLAMATHON INCIDENT

OR-MED-268

- Rehab Repair Status Lines OR**
- Completed
 - Working On
 - Not Started
 - Tracking Only



North Klamathon
OR-MED-268
Sep 09, 2018
NAD83
1:14,400