

DIV T



DIV U

H-3

H-2

H-1

4x4 Vehicle Access Only
East of Marker



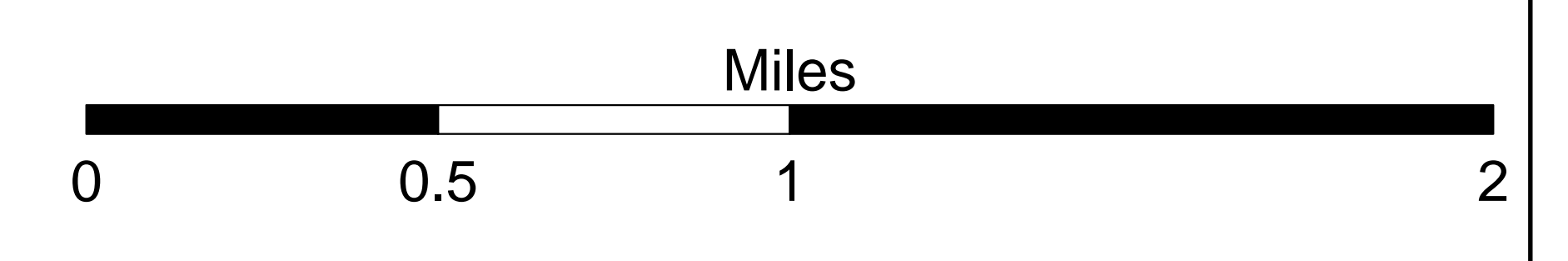
- Gate
- Helispot
- 4x4 Vehicle Access
- Division Break
- Drop Point
- Trail
- Transmission Lines
- Bureau of Land Management
- U.S. Forest Service
- State
- Private/Unknown
- Fritillaria Locations
- BLM Wilderness

Suppression Repair Map

NORTH KLAMATHON INCIDENT

OR-MED-268

- | Rehab Repair Status Lines OR | Rehab Repair Priority Groups OR |
|------------------------------|---------------------------------|
| Completed | 1st Priority |
| Working On | 2nd Priority |
| Not Started | 3rd Priority |
| Tracking Only | |



North Klamathon
Repair
OR-MED-268
Sept. 12, 2018
NAD83
1:14,400