



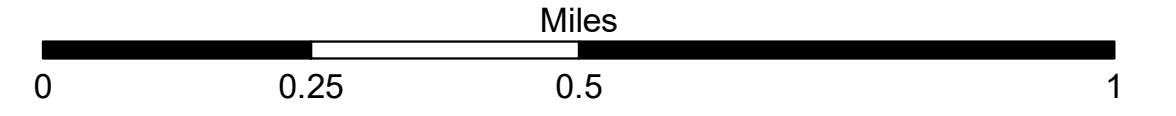
**DIV U**

**H-1**



- Road
- Drop Point
- Trail
- Transmission Lines
- Filleria Locations
- Helipad
- 4x4 Vehicle Access
- Bureau of Land Management
- U.S. Forest Service
- State
- Private/Unknown
- Truck Turnaround
- Wilderness
- Truck Turnaround
- Division Break

**Suppression Repair Map EAST**  
**NORTH KLAMATHON INCIDENT**  
 OR-MED-268



- Legend**
- Completed
  - Working On
  - Not Started
  - Tracking Only
  - Completed
  - Working On
  - Not Started
  - Tracking Only

North Klamathon  
 Suppression Repair  
 PNL/L8 (1502)  
 OR-MED-268  
 Sept. 15, 2018  
 NAD83  
 1:11,360