



DIV T

4x4 Vehicle Access Only
East of Marker

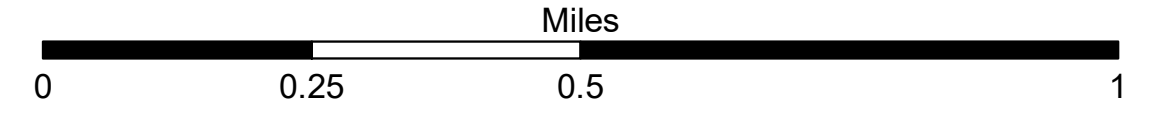
H-3

H-2



- Road
- Drop Point
- Trail
- Transmission Lines
- Bureau of Land Management
- U.S. Forest Service
- State
- Private/Unknown
- Division Break
- Feltiera Locations
- M Wilderness
- Truck Turnout

Suppression Repair Map WEST
NORTH KLAMATHON INCIDENT
OR-MED-268



- Legend**
- Completed
 - Working On
 - Not Started
 - Tracking Only
 - Completed
 - Working On
 - Not Started
 - Tracking Only

North Klamathon
Suppression Repair
PNLYL8 (1502)
OR-MED-268
Sept. 15, 2018
NAD83
1:11,320