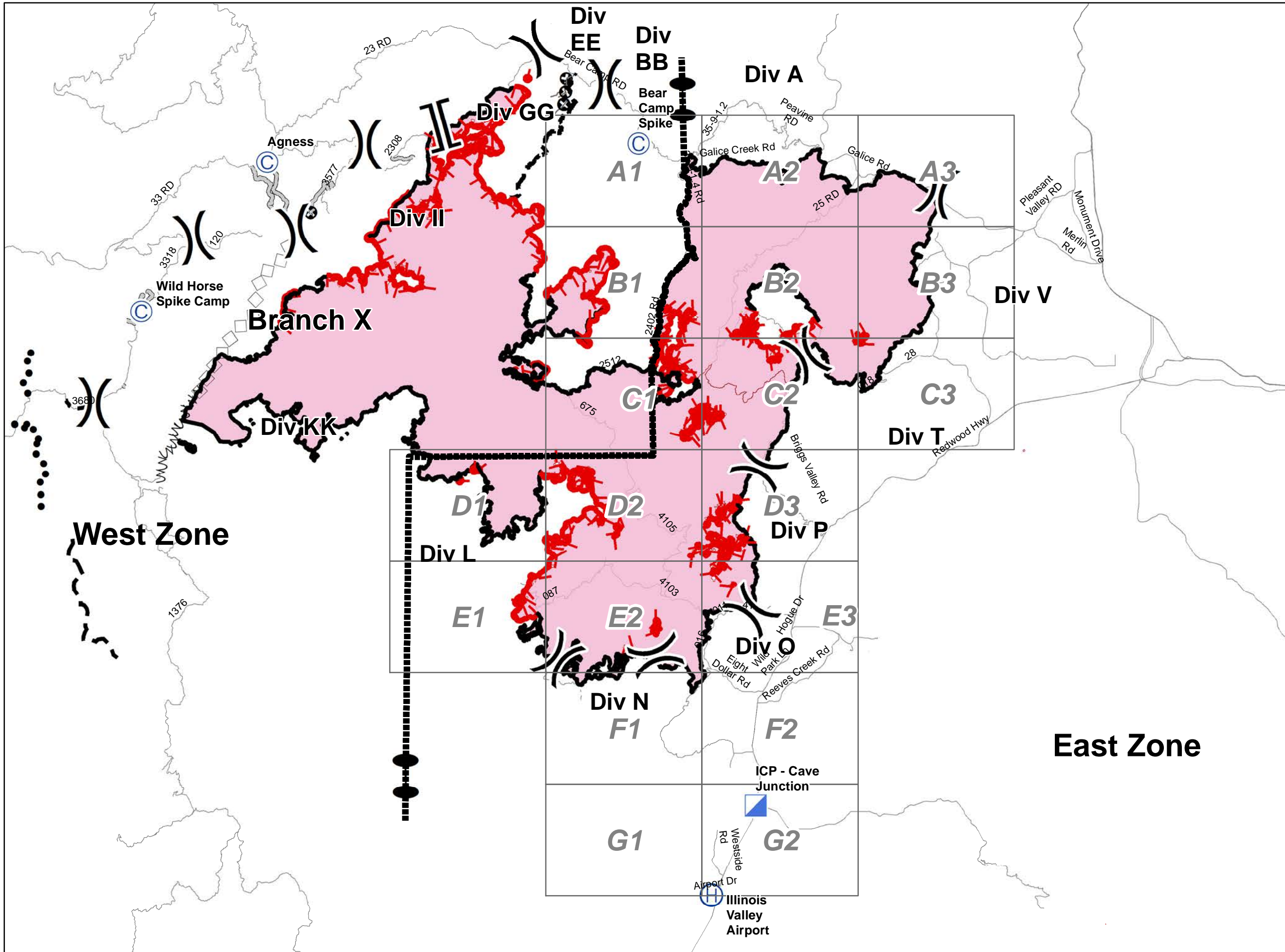
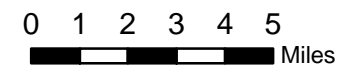



Taylor Creek Fire
 OR-MED-000395
Klondike Fire
 OR-RSF-000354
 IAP Index Map
 Sept 19, 2018



- Camp
- Helibase
- Incident Command Post
- Zone Break
- Division Break
- Branch Break
- Zone Break Line
- Uncontrolled Fire Edge
- Completed Line
- Access or Improved Road
- Fire Break Planned
- Planned Fire Line
- Planned Secondary Line
- Air Tanker Retardant
- Other

Index Page

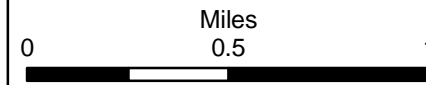
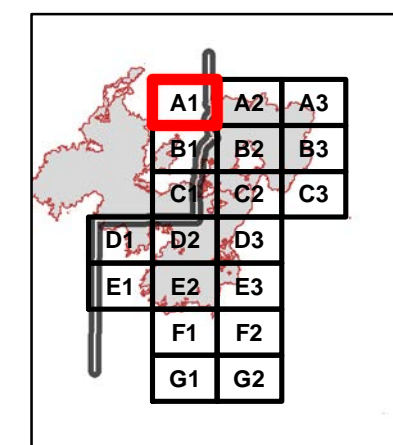


Created By:
 Southwest Oregon GIS Support
 9/18/2018 18:48 PT

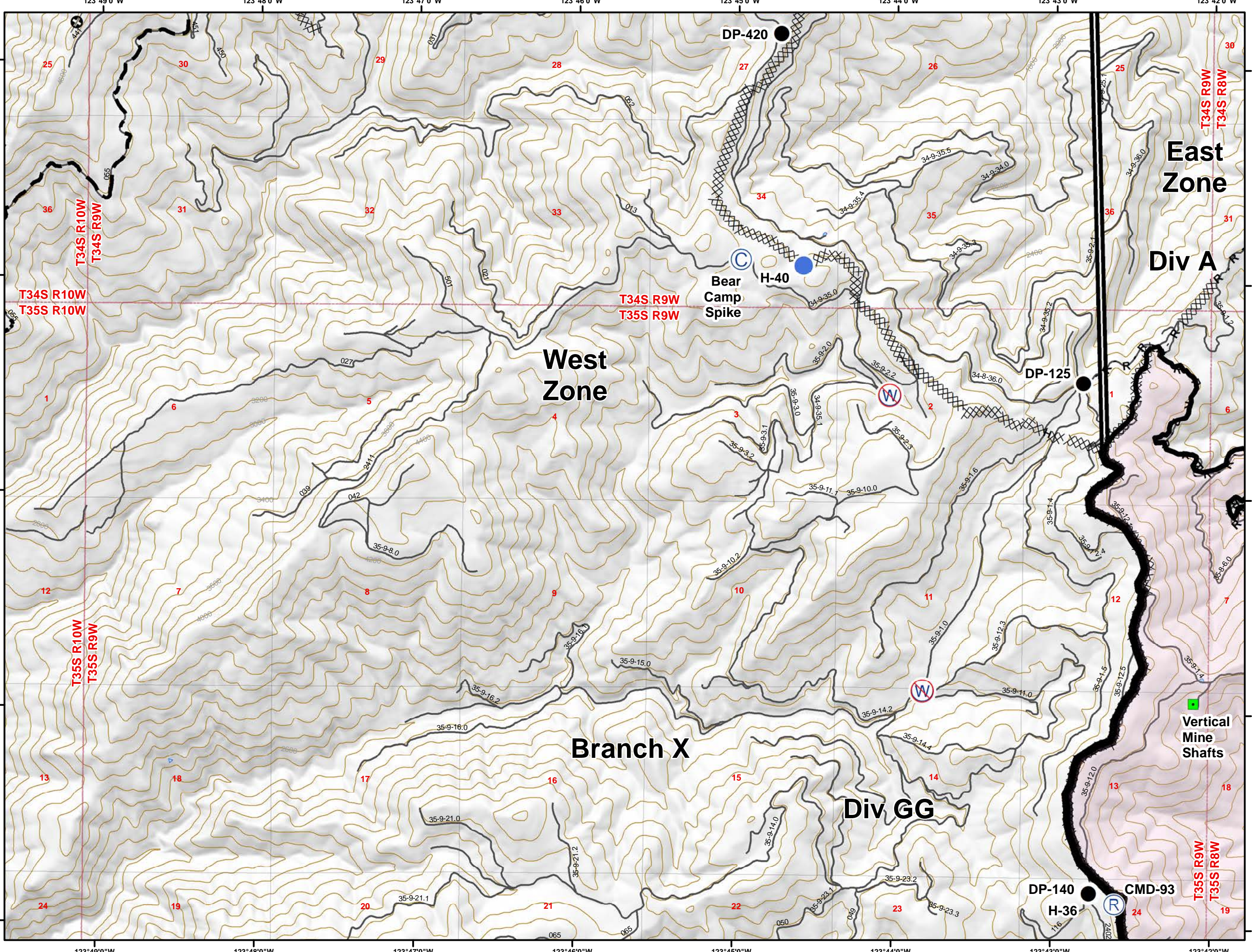
Taylor Creek Fire
 OR-MED-000395
Klondike Fire
 OR-RSF-000354
IAP Map
 Sept 19, 2018

- Uncontrolled Fire Edge
- Completed Line
- Completed Dozer Line
- Completed Hand Line
- Road as Completed Line
- Access or Improved Road
- Proposed Dozer Line
- Planned Fire Line
- Planned Secondary Line
- Aerial Hazard
- Other
- Unknown
- Aerial Hazard
- Camp
- Dip Site
- Drop Point
- Helibase
- Helispot
- Incident Command Post
- Landmark
- Lookout
- Mobile Weather Unit
- Repeater
- Staging Area
- Water Source
- Water Tank
- Restricted Water Source
- Zone Break
- Division Break
- Branch Break
- Traffic Access Point
- Structure
- Zone Break Line

Page A1



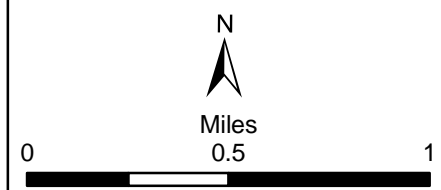
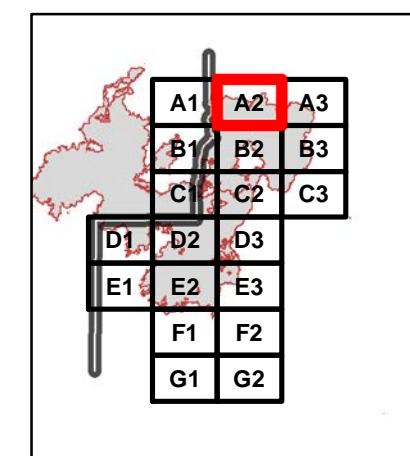
Created By:
 Southwest Oregon GIS Support
 9/18/2018 18:51 PT



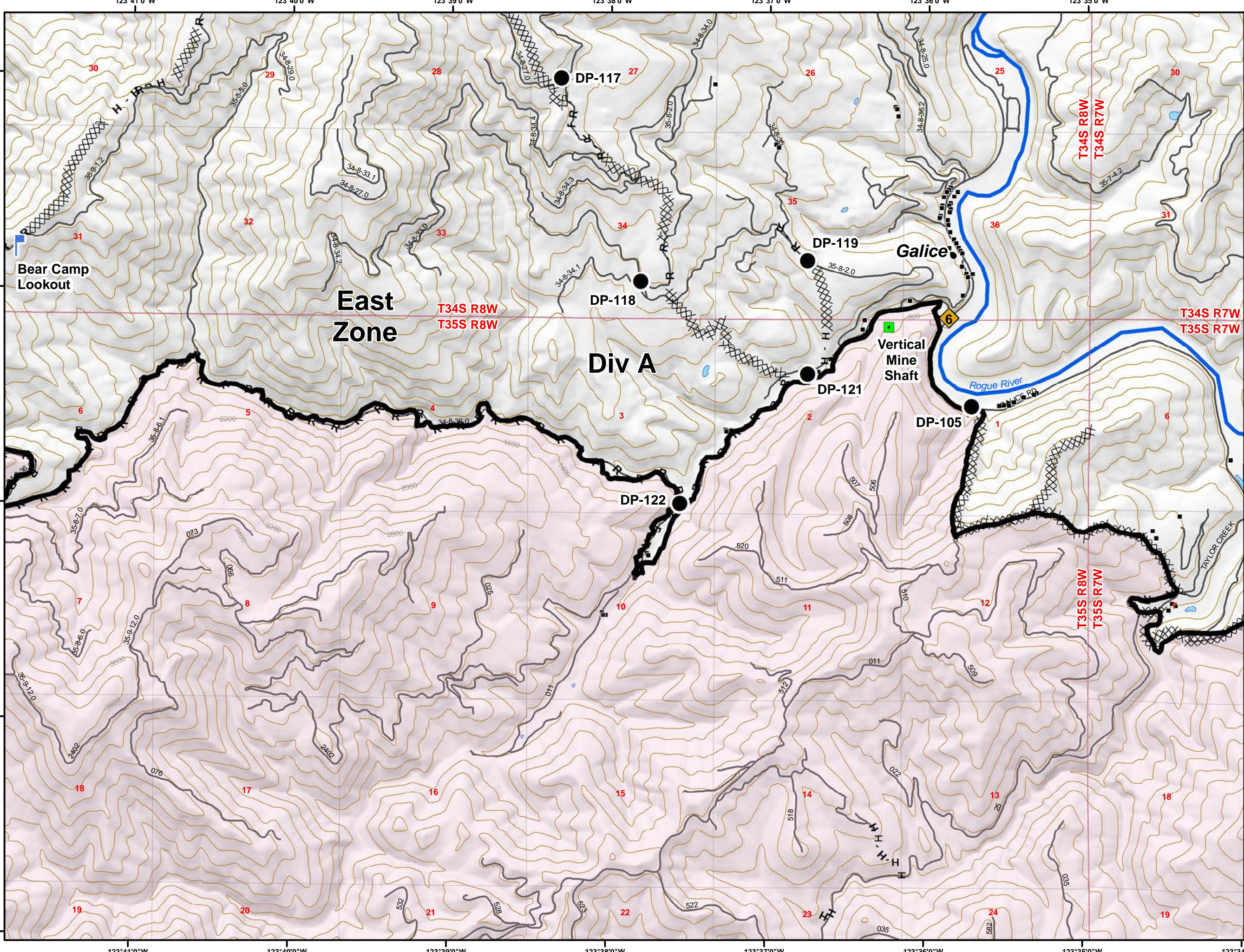
Taylor Creek Fire OR-MED-000395 Klondike Fire OR-RSF-000354 IAP Map Sept 19, 2018

- Uncontrolled Fire Edge
- Completed Line
- Completed Dozer Line
- Completed Hand Line
- Road as Completed Line
- Access or Improved Road
- Proposed Dozer Line
- Planned Fire Line
- Planned Secondary Line
- Aerial Hazard
- Other
- Unknown
- Aerial Hazard
- Camp
- Dip Site
- Drop Point
- Helibase
- Helispot
- Incident Command Post
- Landmark
- Lookout
- Mobile Weather Unit
- Repeater
- Staging Area
- Water Source
- Water Tank
- Restricted Water Source
- Zone Break
- Division Break
- Branch Break
- Traffic Access Point
- Structure
- Zone Break Line

Page A2



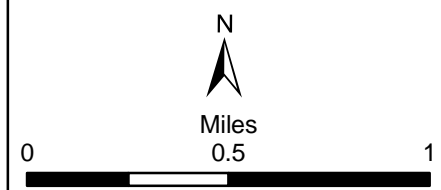
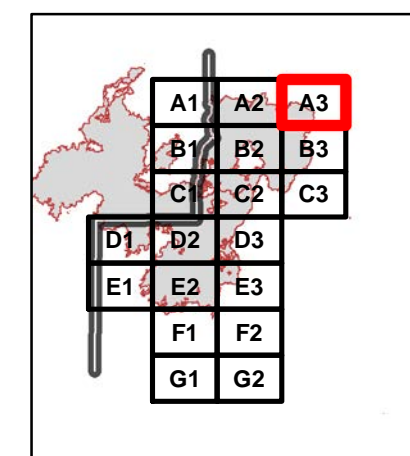
Created By:
Southwest Oregon GIS Support
9/18/2018 18:52 PT



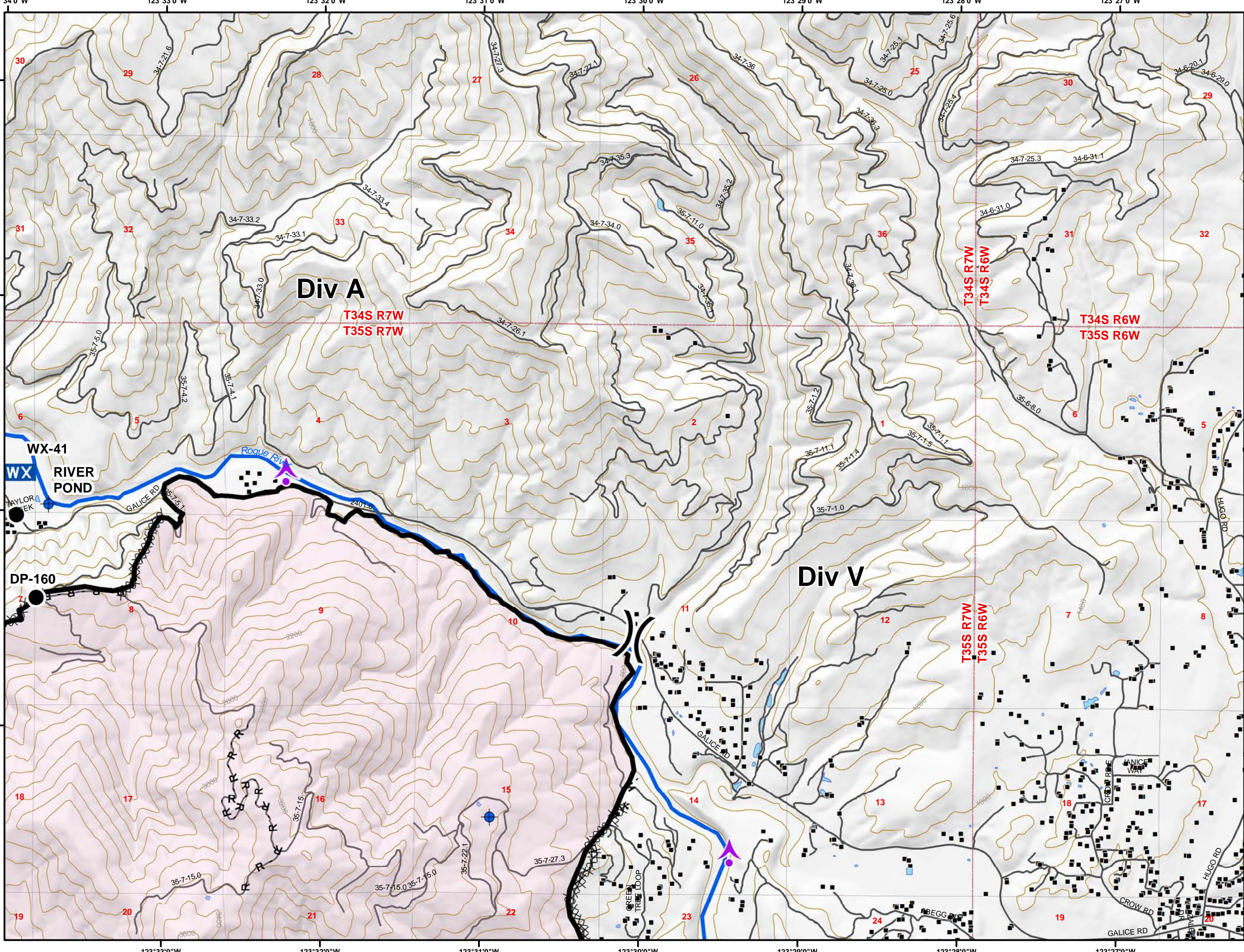
Taylor Creek Fire OR-MED-000395 Klondike Fire OR-RSF-000354 IAP Map Sept 19, 2018

- Uncontrolled Fire Edge
- Completed Line
- Completed Dozer Line
- Completed Hand Line
- Road as Completed Line
- Proposed Dozer Line
- Planned Fire Line
- Planned Secondary Line
- Aerial Hazard
- Other
- Unknown
- Camp
- Dip Site
- Drop Point
- Helibase
- Helispot
- Incident Command Post
- Landmark
- Lookout
- Mobile Weather Unit
- Repeater
- Staging Area
- Water Source
- Water Tank
- Restricted Water Source
- Zone Break
- Division Break
- Branch Break
- Traffic Access Point
- Structure
- Zone Break Line

Page A3



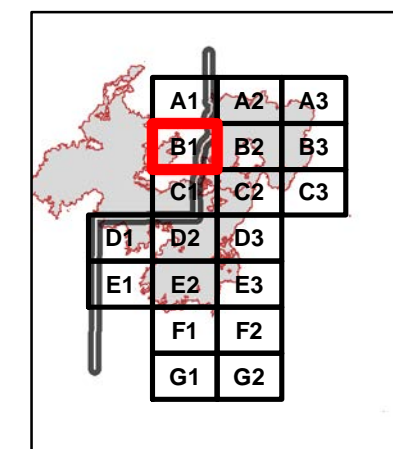
Created By:
Southwest Oregon GIS Support
9/18/2018 18:52 PT




Taylor Creek Fire
 OR-MED-000395
Klondike Fire
 OR-RSF-000354
IAP Map
 Sept 19, 2018

- Uncontrolled Fire Edge
- Completed Line
- Completed Dozer Line
- Completed Hand Line
- Road as Completed Line
- Access or Improved Road
- Proposed Dozer Line
- Planned Fire Line
- Planned Secondary Line
- Aerial Hazard
- Other
- Unknown
- Aerial Hazard
- Camp
- Dip Site
- Drop Point
- Helibase
- Helispot
- Incident Command Post
- Landmark
- Lookout
- Mobile Weather Unit
- Repeater
- Staging Area
- Water Source
- Water Tank
- Restricted Water Source
- Zone Break
- Division Break
- Branch Break
- Traffic Access Point
- Structure
- Zone Break Line

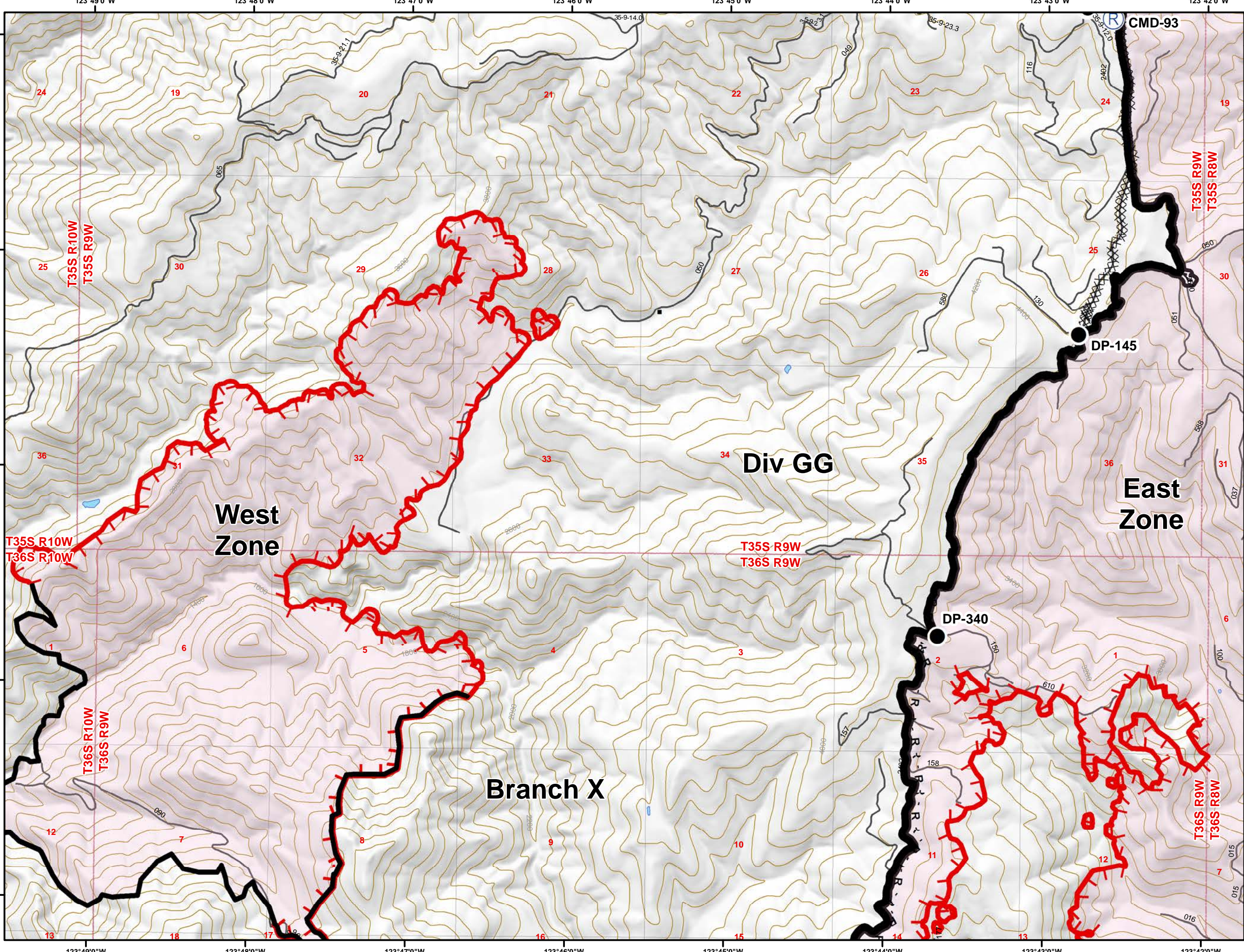
Page B1



Miles
0.5



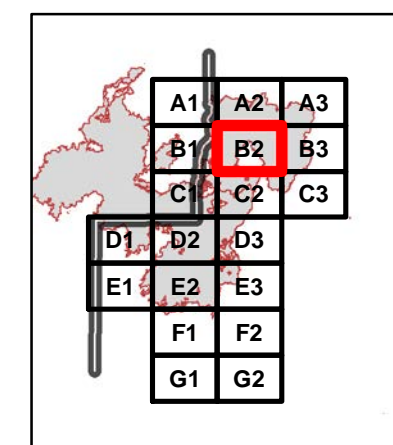
Created By:
 Southwest Oregon GIS Support
 9/18/2018 18:53 PT




Taylor Creek Fire OR-MED-000395 Klondike Fire OR-RSF-000354 IAP Map Sept 19, 2018

- Uncontrolled Fire Edge
- Completed Line
- Completed Dozer Line
- Completed Hand Line
- Road as Completed Line
- Access or Improved Road
- Proposed Dozer Line
- Planned Fire Line
- Planned Secondary Line
- Aerial Hazard
- Other
- Unknown
- Aerial Hazard
- Camp
- Dip Site
- Drop Point
- Helibase
- Helispot
- Incident Command Post
- Landmark
- Lookout
- Mobile Weather Unit
- Repeater
- Staging Area
- Water Source
- Water Tank
- Restricted Water Source
- Zone Break
- Division Break
- Branch Break
- Traffic Access Point
- Structure
- Zone Break Line

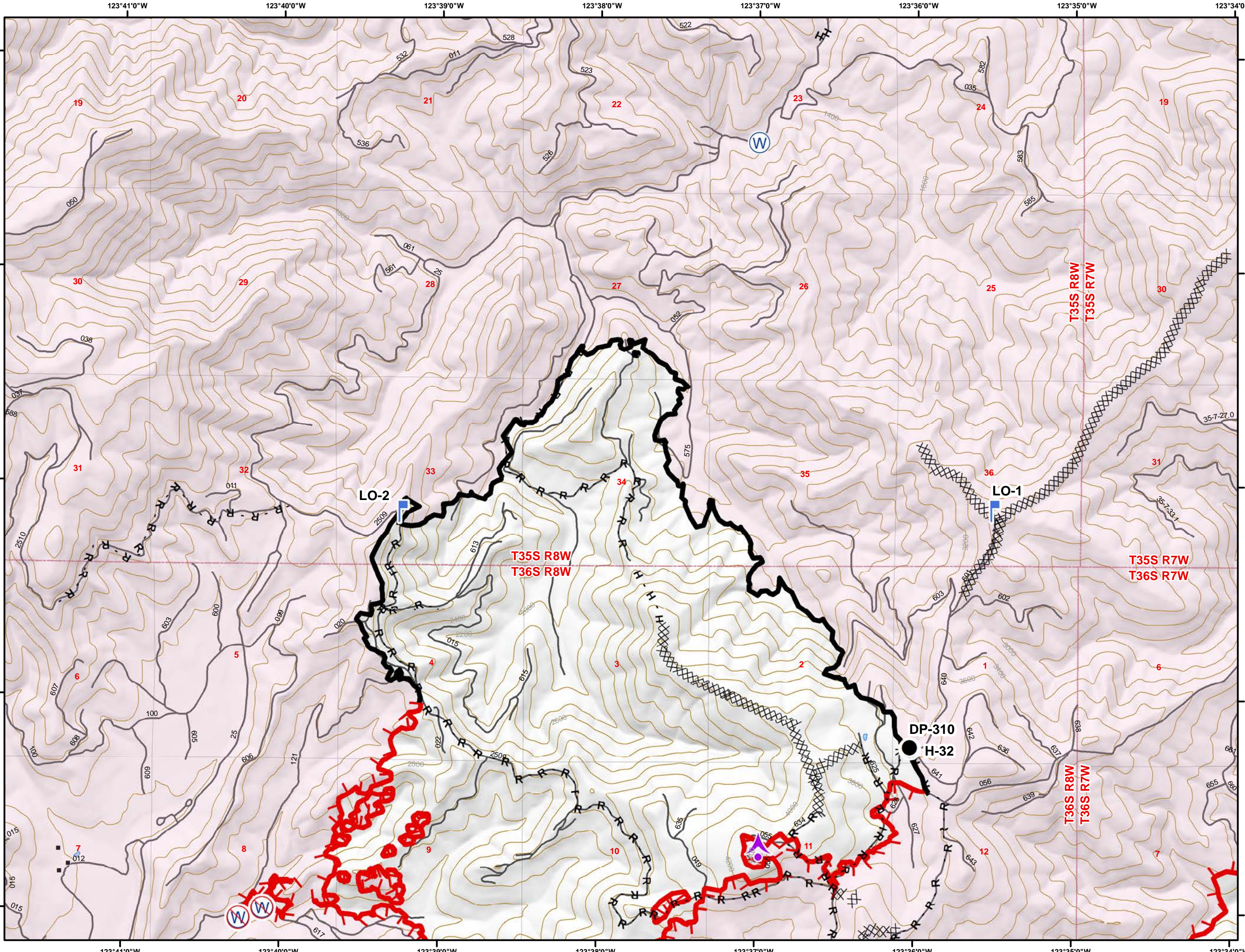
Page B2



Miles
0.5



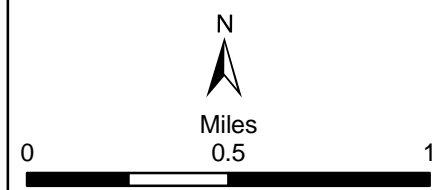
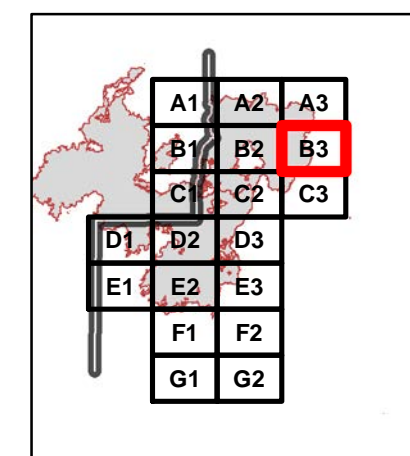
Created By:
Southwest Oregon GIS Support
9/18/2018 18:54 PT



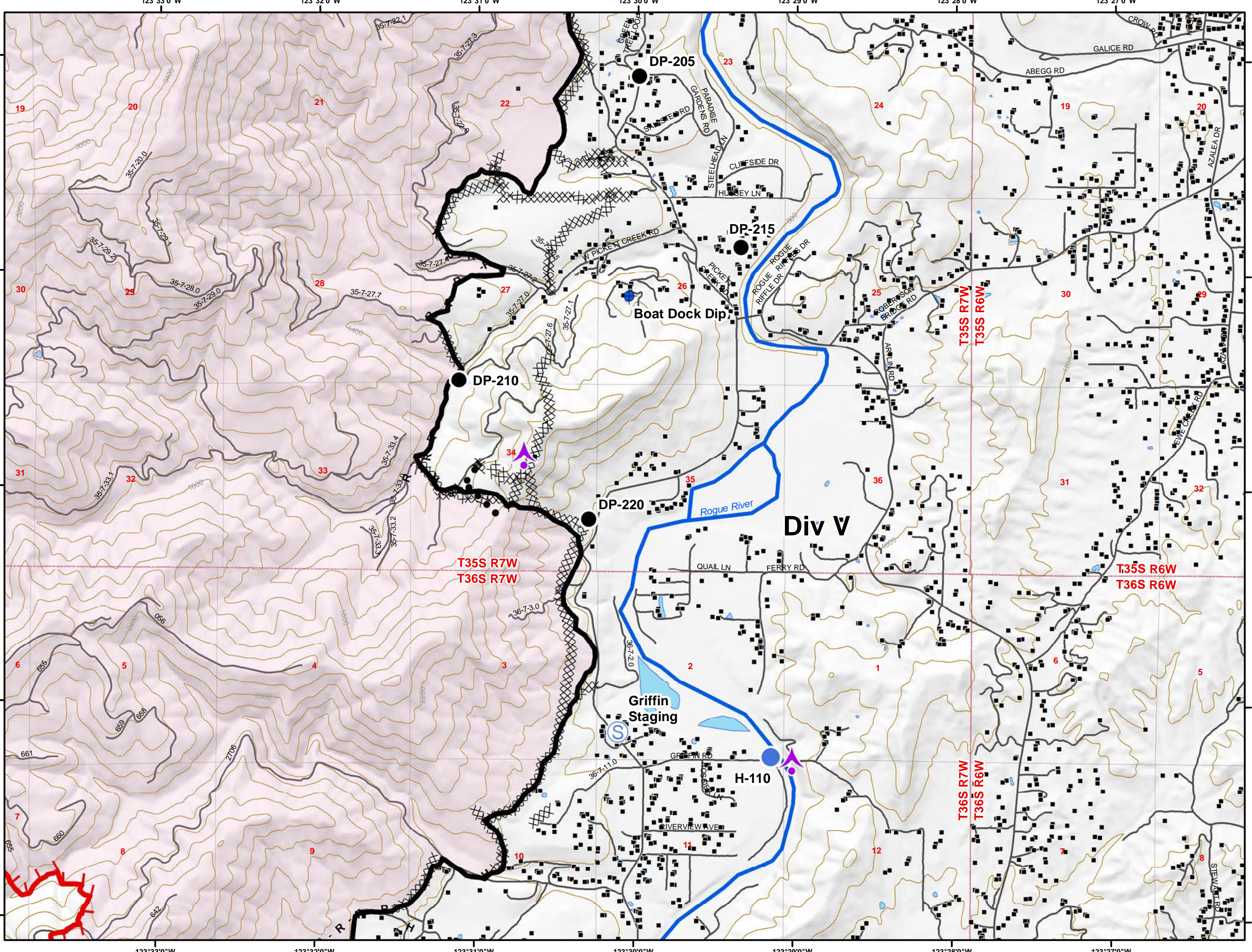
Taylor Creek Fire OR-MED-000395 Klondike Fire OR-RSF-000354 IAP Map Sept 19, 2018

- Uncontrolled Fire Edge
- Completed Line
- Completed Dozer Line
- Completed Hand Line
- Road as Completed Line
- Access or Improved Road
- Proposed Dozer Line
- Planned Fire Line
- Planned Secondary Line
- Aerial Hazard
- Other
- Unknown
- Aerial Hazard
- Camp
- Dip Site
- Helibase
- Helispot
- Incident Command Post
- Landmark
- Lookout
- Mobile Weather Unit
- Repeater
- Staging Area
- Water Source
- Water Tank
- Restricted Water Source
- Zone Break
- Division Break
- Branch Break
- Traffic Access Point
- Structure
- Zone Break Line

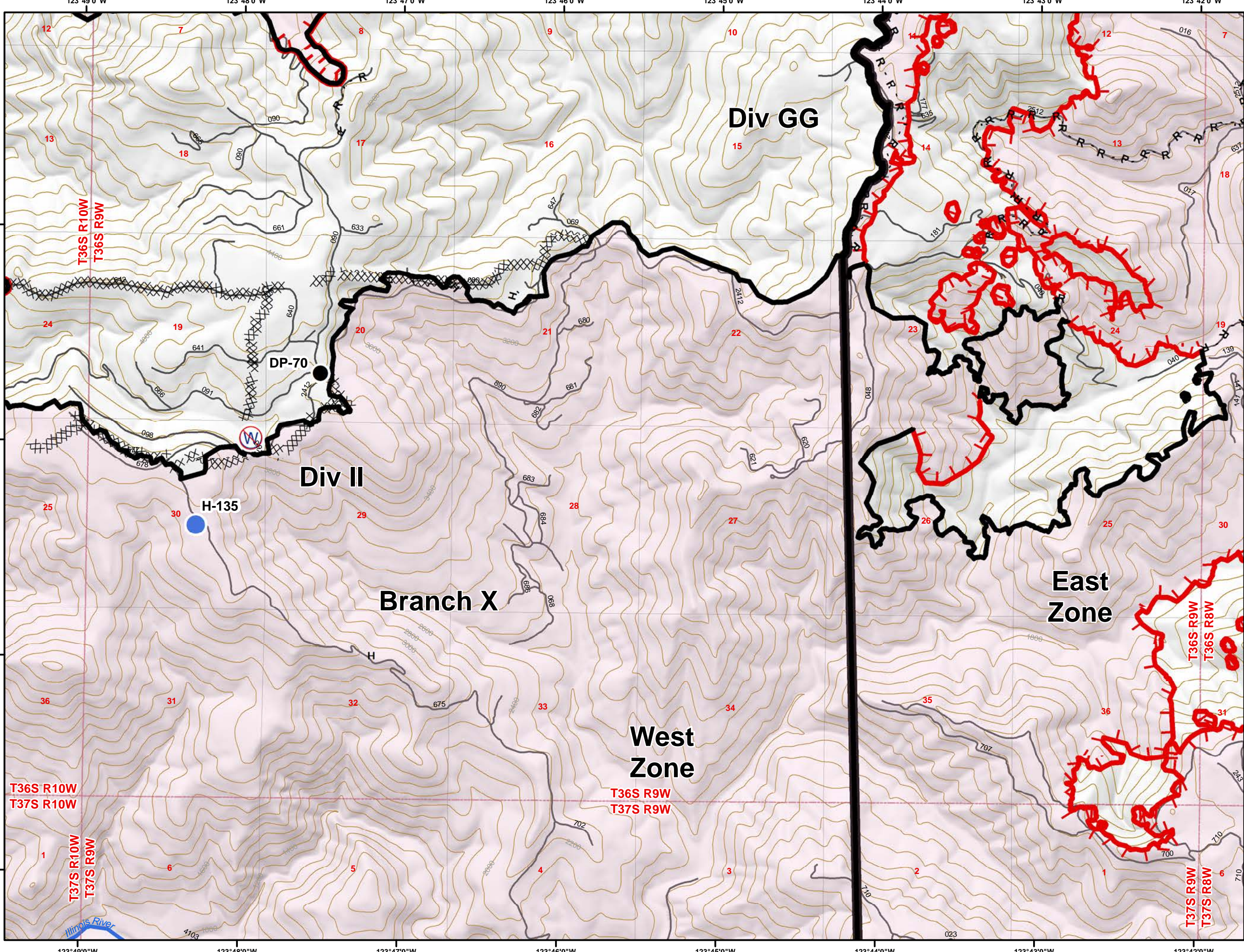
Page B3



Created By:
Southwest Oregon GIS Support
9/18/2018 18:54 PT

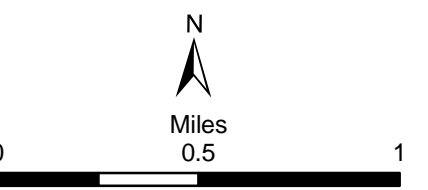
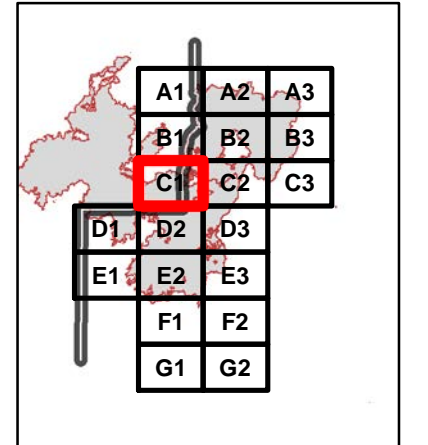


Taylor Creek Fire
 OR-MED-000395
Klondike Fire
 OR-RSF-000354
IAP Map
 Sept 19, 2018



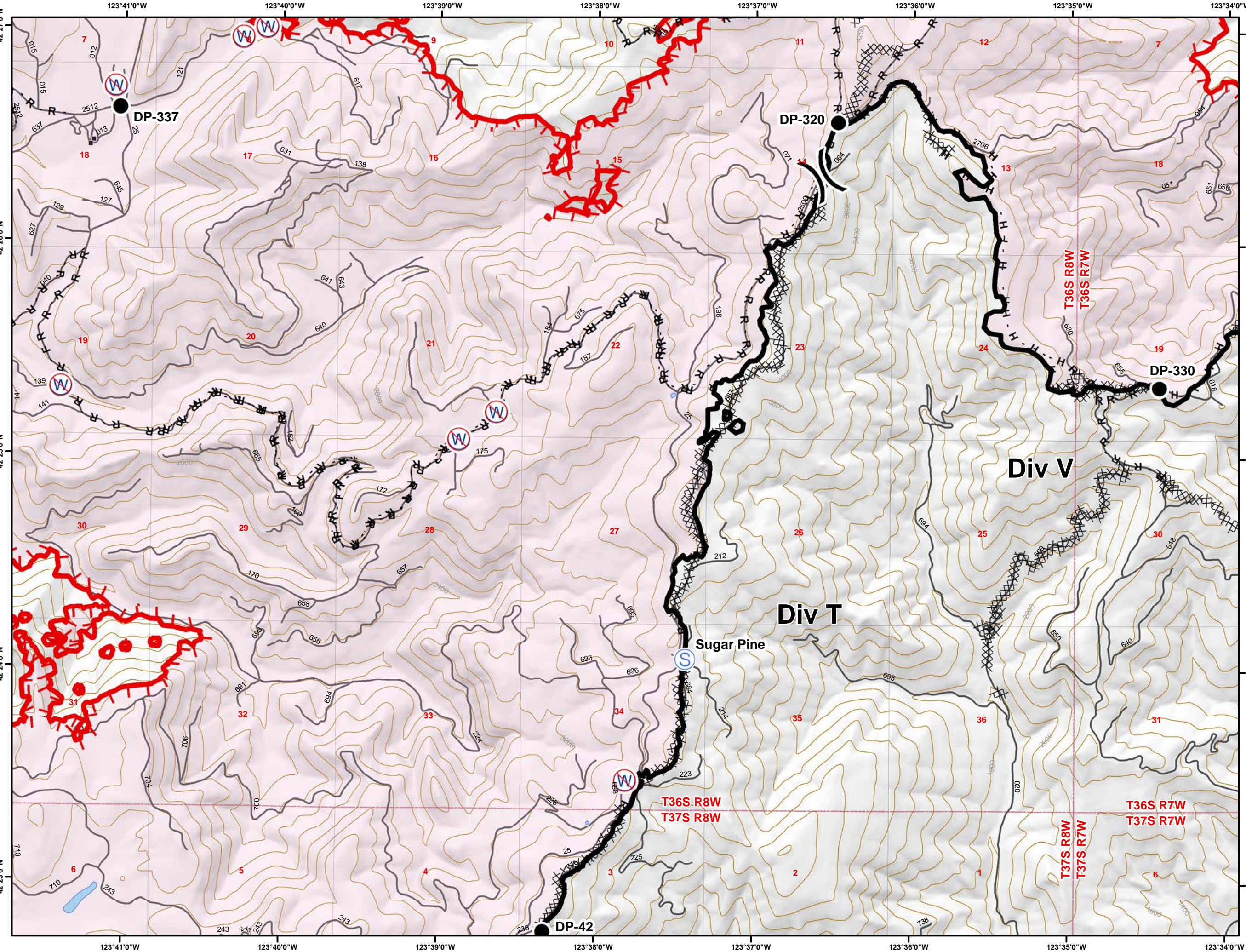
- Uncontrolled Fire Edge
- Completed Line
- Completed Dozer Line
- Completed Hand Line
- Road as Completed Line
- Proposed Dozer Line
- Planned Fire Line
- Planned Secondary Line
- Aerial Hazard
- Other
- Unknown
- Aerial Hazard
- Camp
- Dip Site
- Drop Point
- Helibase
- Helispot
- Incident Command Post
- Landmark
- Lookout
- Mobile Weather Unit
- Repeater
- Staging Area
- Water Source
- Water Tank
- Restricted Water Source
- Zone Break
- Division Break
- Branch Break
- Traffic Access Point
- Structure
- Zone Break Line

Page C1



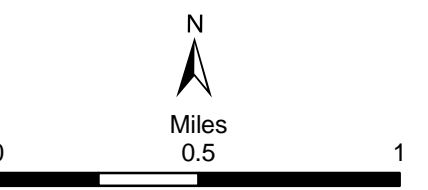
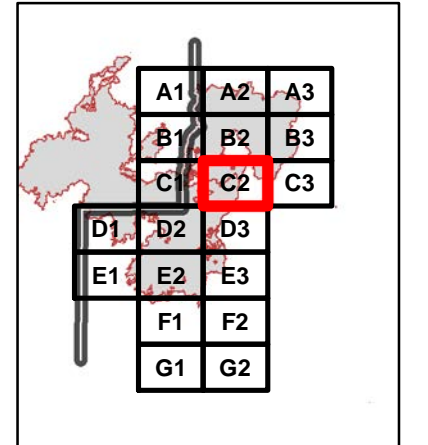
Created By:
 Southwest Oregon GIS Support
 9/18/2018 18:55 PT

Taylor Creek Fire OR-MED-000395 Klondike Fire OR-RSF-000354 IAP Map Sept 19, 2018



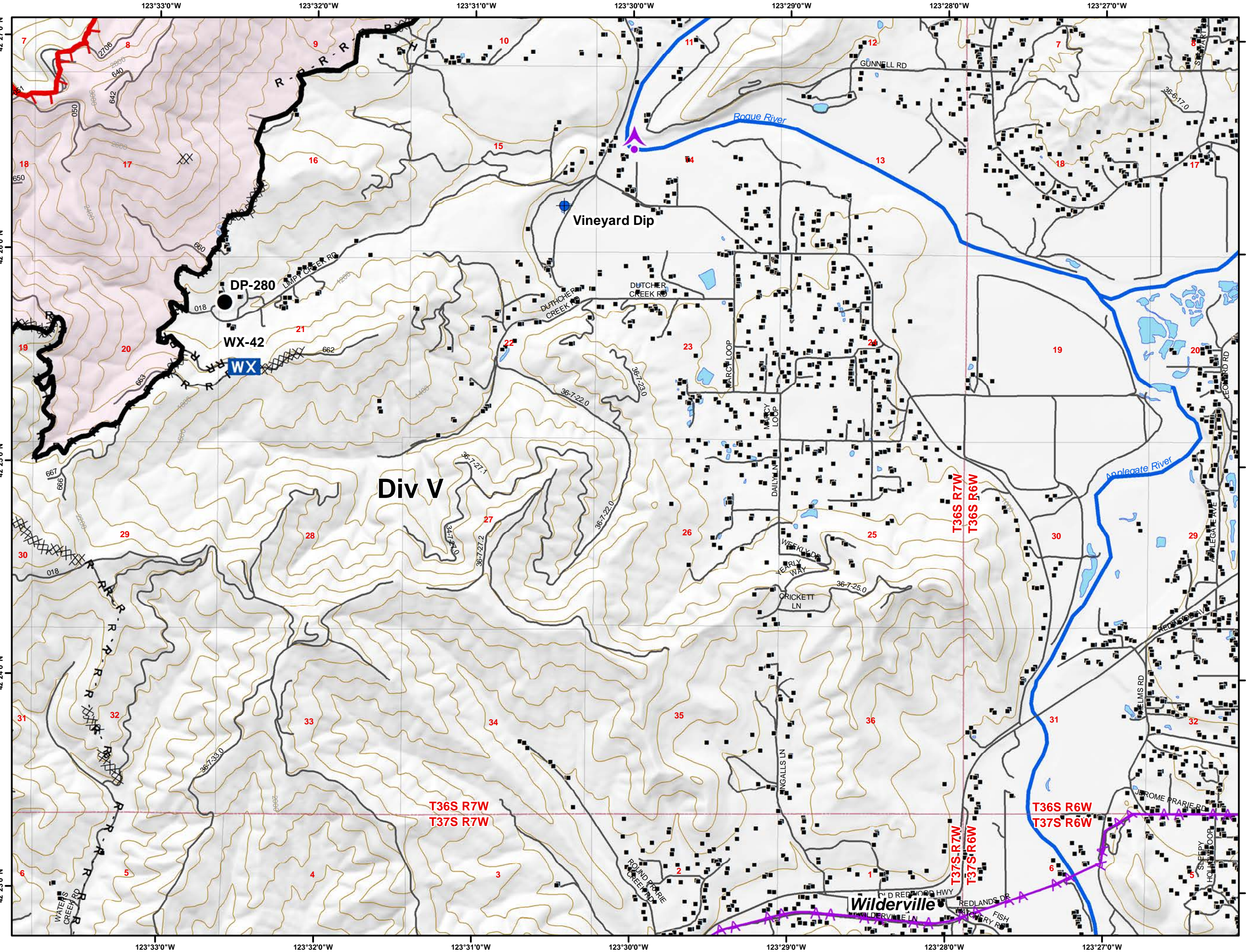
- Uncontrolled Fire Edge
- Completed Line
- X Completed Dozer Line
- H Completed Hand Line
- R Road as Completed Line
- Access or Improved Road
- X Proposed Dozer Line
- Planned Fire Line
- Planned Secondary Line
- A Aerial Hazard
- + Other
- Unknown
- A Aerial Hazard
- C Camp
- D Dip Site
- Drop Point
- H Helibase
- Helispot
- I Incident Command Post
- Landmark
- L Lookout
- W Mobile Weather Unit
- R Repeater
- S Staging Area
- W Water Source
- T Water Tank
- W Restricted Water Source
- Zone Break
-) Division Break
-] Branch Break
- ◆ Traffic Access Point
- Structure
- Zone Break Line

Page C2



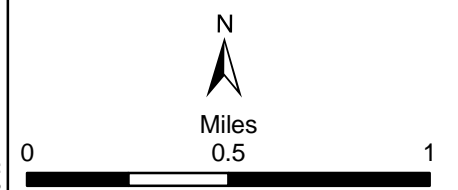
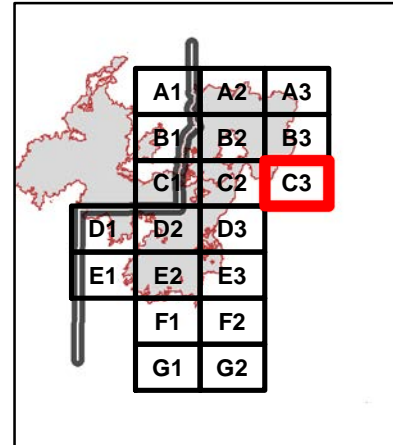
Created By:
Southwest Oregon GIS Support
9/18/2018 18:56 PT

Taylor Creek Fire
 OR-MED-000395
Klondike Fire
 OR-RSF-000354
IAP Map
 Sept 19, 2018



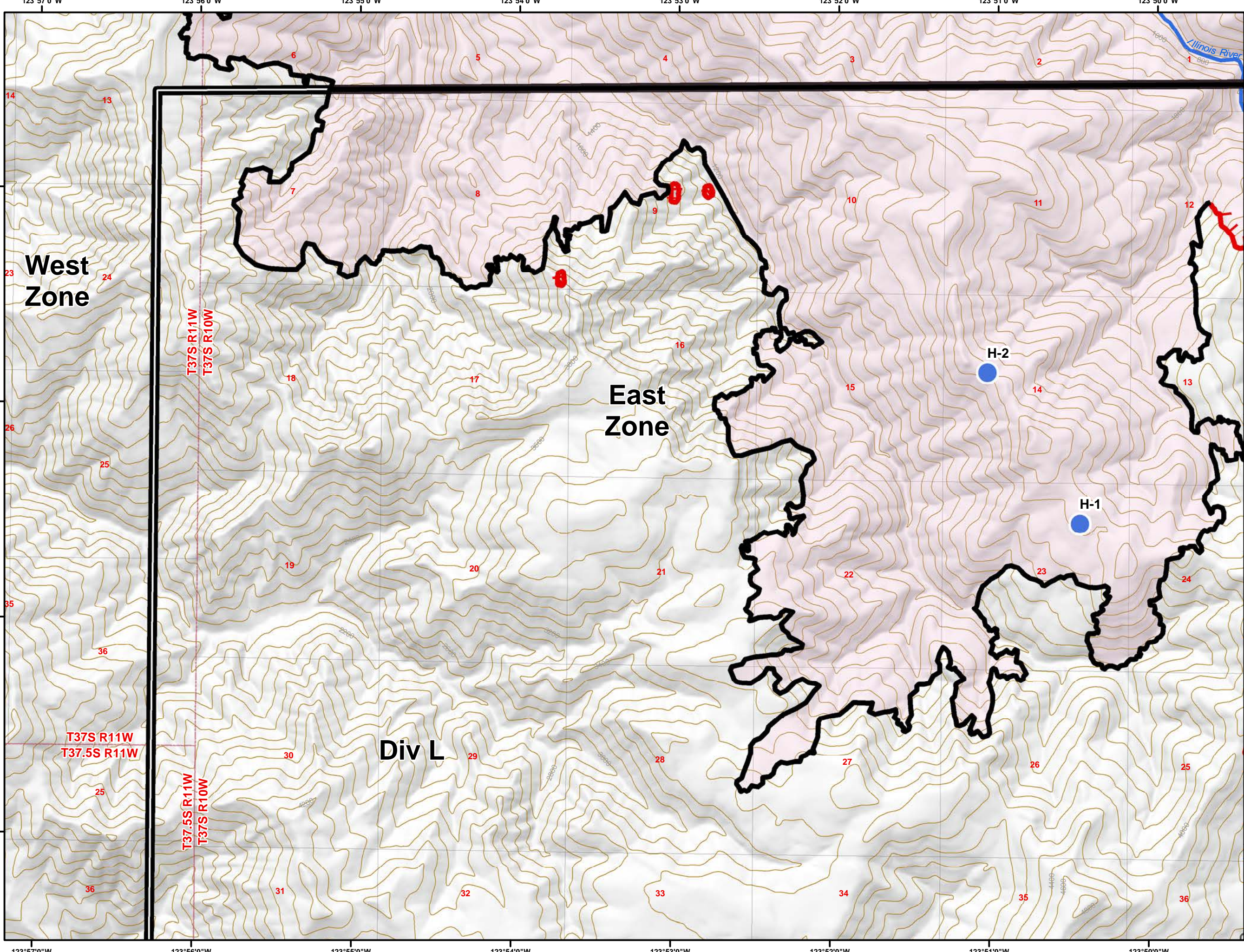
- Uncontrolled Fire Edge
- Completed Line
- Completed Dozer Line
- Completed Hand Line
- Road as Completed Line
- Access or Improved Road
- Proposed Dozer Line
- Planned Fire Line
- Planned Secondary Line
- Aerial Hazard
- Aerial Hazard
- Aerial Hazard
- Unknown
- Aerial Hazard
- Incident Command Post
- Landmark
- Lookout
- Mobile Weather Unit
- Repeater
- Staging Area
- Water Source
- Water Tank
- Restricted Water Source
- Camp
- Dip Site
- Drop Point
- Helibase
- Helispot
- Division Break
- Branch Break
- Traffic Access Point
- Structure
- Zone Break Line

Page C3



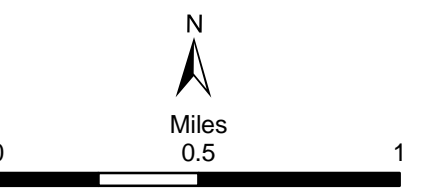
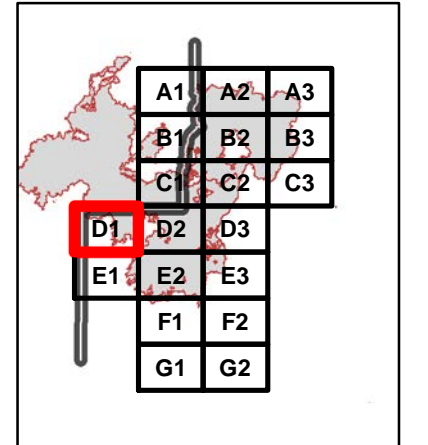
Created By:
 Southwest Oregon GIS Support
 9/18/2018 18:56 PT

Taylor Creek Fire
 OR-MED-000395
Klondike Fire
 OR-RSF-000354
IAP Map
 Sept 19, 2018

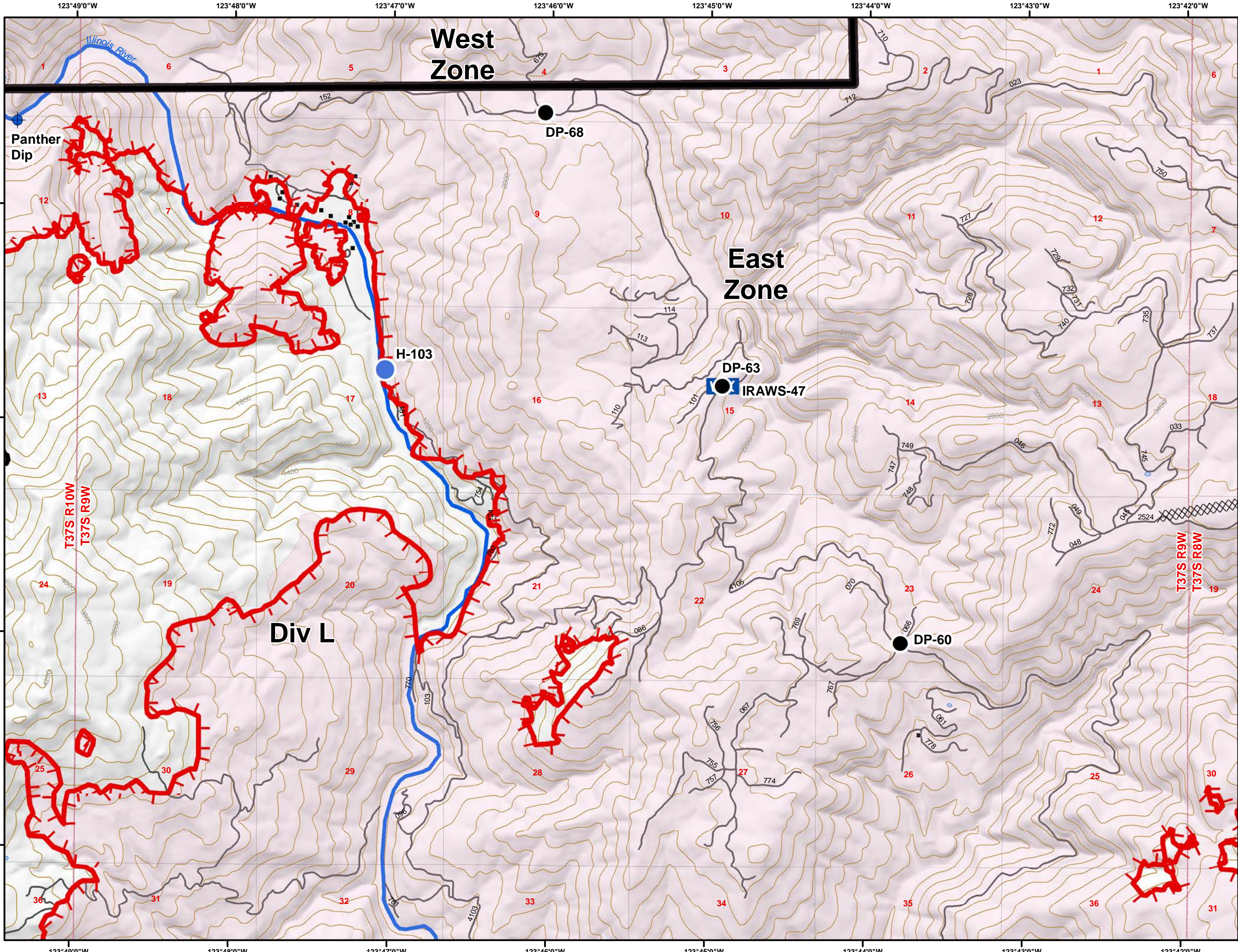


- ┌ Uncontrolled Fire Edge
- Completed Line
- Completed Dozer Line
- Completed Hand Line
- R - Road as Completed Line
- Access or Improved Road
- Proposed Dozer Line
- Planned Fire Line
- Planned Secondary Line
- ▲ Aerial Hazard
- ▲ Aerial Hazard
- Unknown
- ▲ Aerial Hazard
- C Camp
- + Dip Site
- Drop Point
- H Helibase
- Helispot
- Incident Command Post
- Landmark
- └ Lookout
- Mobile Weather Unit
- R Repeater
- S Staging Area
- W Water Source
- W Water Tank
- W Restricted Water Source
- Zone Break
- Division Break
- Branch Break
- ◆ Traffic Access Point
- Structure
- Zone Break Line

Page D1



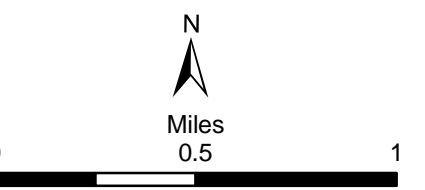
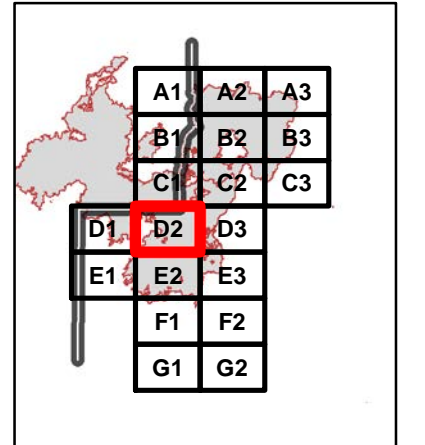
Created By:
 Southwest Oregon GIS Support
 9/18/2018 18:57 PT



Taylor Creek Fire
 OR-MED-000395
Klondike Fire
 OR-RSF-000354
IAP Map
 Sept 19, 2018

- Uncontrolled Fire Edge
- Completed Line
- Completed Dozer Line
- Completed Hand Line
- Road as Completed Line
- Access or Improved Road
- Proposed Dozer Line
- Planned Fire Line
- Planned Secondary Line
- Aerial Hazard
- Other
- Camp
- Dip Site
- Drop Point
- Helibase
- Helispot
- Incident Command Post
- Landmark
- Lookout
- Mobile Weather Unit
- Repeater
- Staging Area
- Water Source
- Water Tank
- Restricted Water Source
- Zone Break
- Division Break
- Branch Break
- Traffic Access Point
- Structure
- Zone Break Line

Page D2

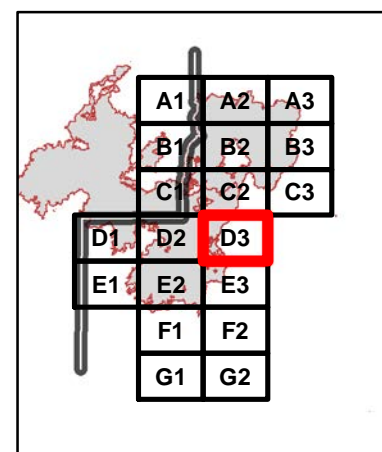


Created By:
 Southwest Oregon GIS Support
 9/18/2018 18:58 PT

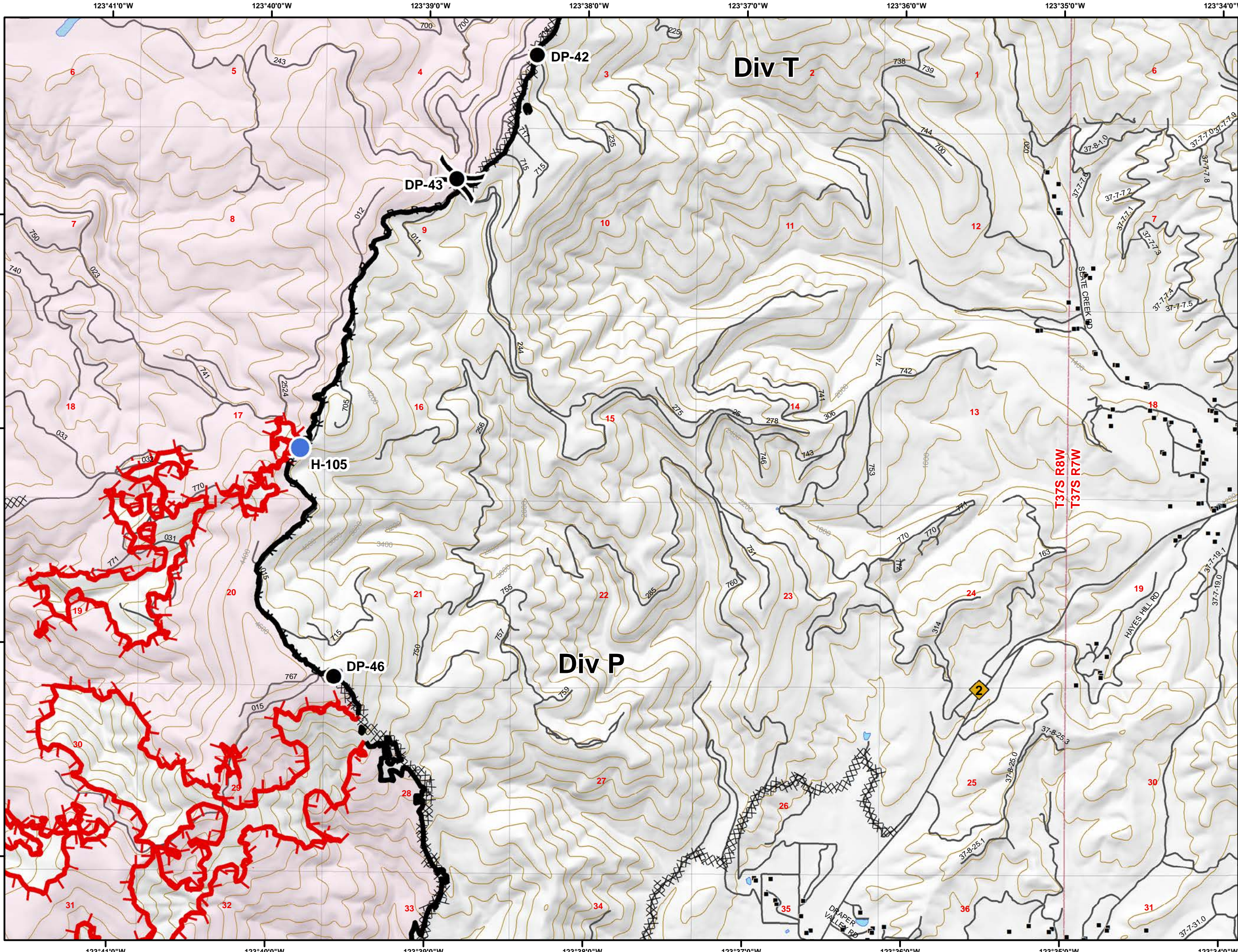
Taylor Creek Fire
 OR-MED-000395
Klondike Fire
 OR-RSF-000354
IAP Map
 Sept 19, 2018

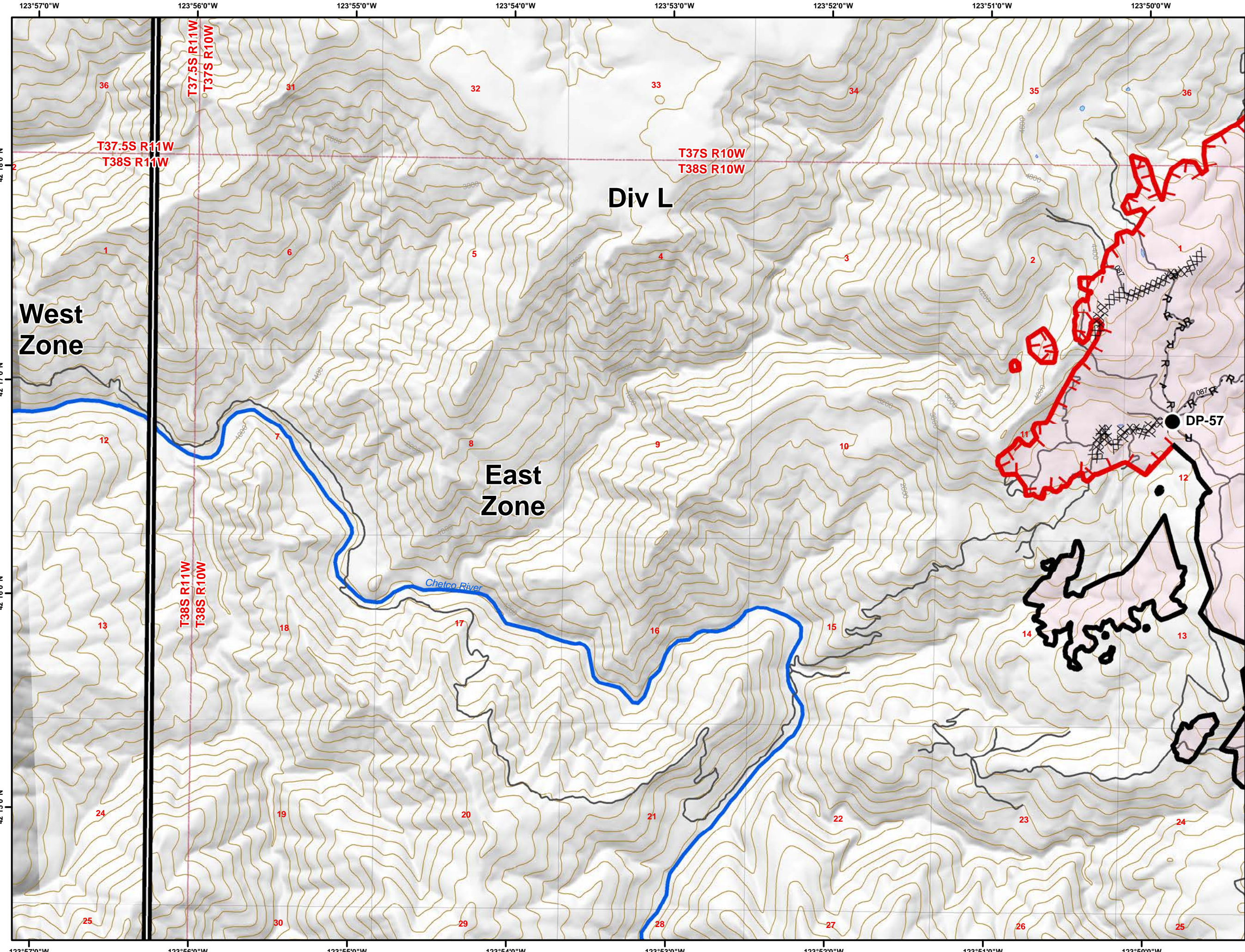
- Uncontrolled Fire Edge
- Completed Line
- Completed Dozer Line
- Completed Hand Line
- Road as Completed Line
- Access or Improved Road
- Proposed Dozer Line
- Planned Fire Line
- Planned Secondary Line
- Aerial Hazard
- Other
- Unknown
- Aerial Hazard
- Camp
- Dip Site
- Helibase
- Helispot
- Incident Command Post
- Landmark
- Lookout
- Mobile Weather Unit
- Repeater
- Staging Area
- Water Source
- Water Tank
- Restricted Water Source
- Zone Break
- Division Break
- Branch Break
- Traffic Access Point
- Structure
- Zone Break Line

Page D3



Created By:
 Southwest Oregon GIS Support
 9/18/2018 18:58 PT

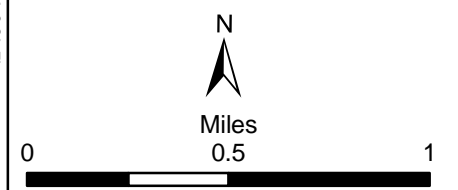
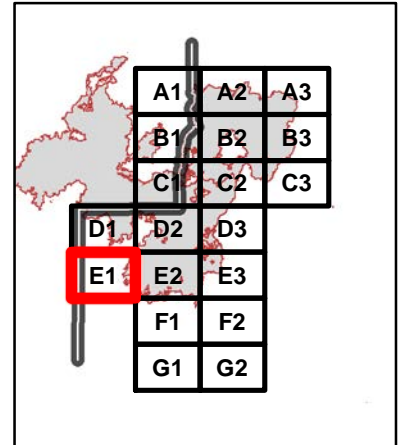




Taylor Creek Fire
 OR-MED-000395
Klondike Fire
 OR-RSF-000354
IAP Map
 Sept 19, 2018

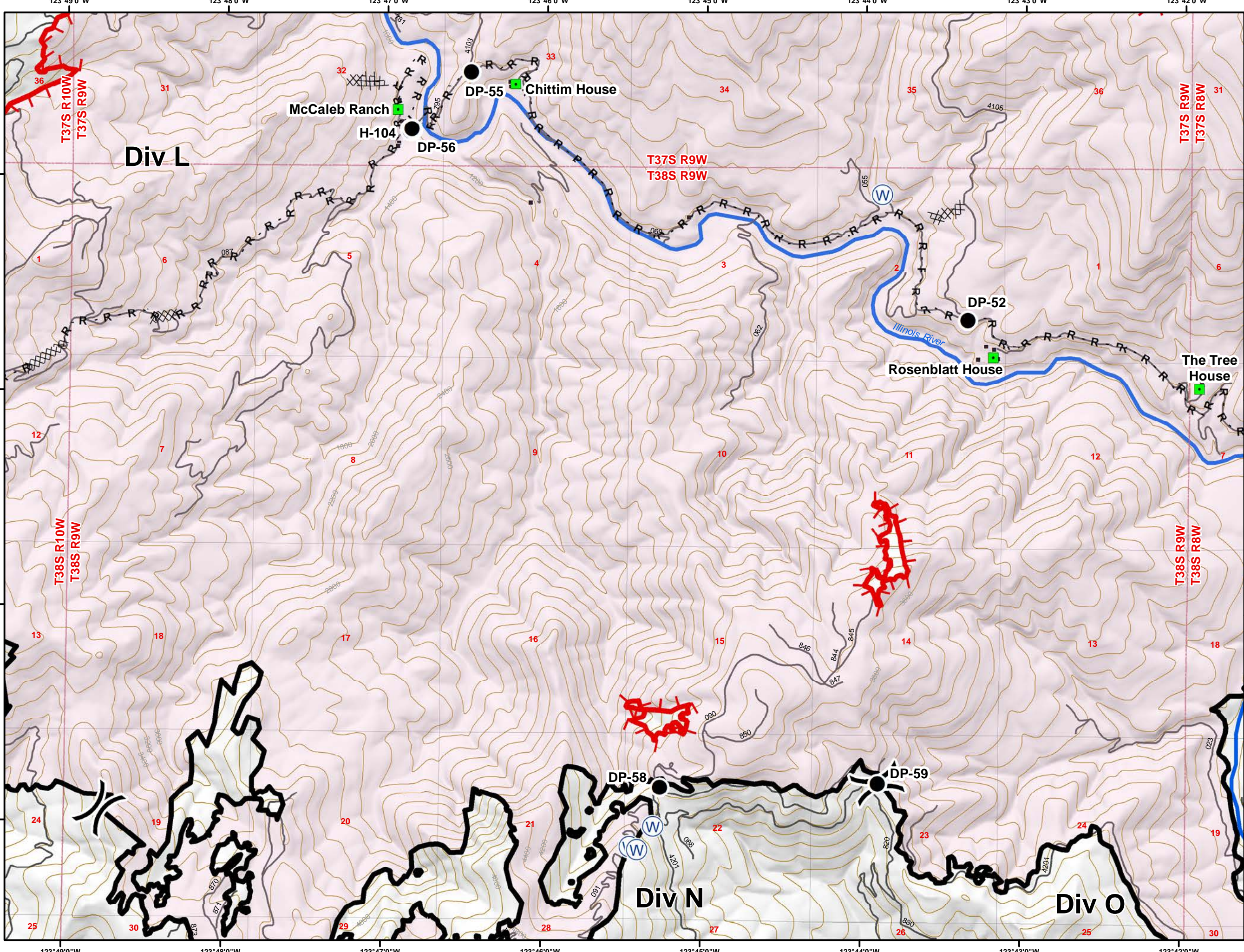
- Uncontrolled Fire Edge
- Completed Line
- Completed Dozer Line
- Completed Hand Line
- Road as Completed Line
- Access or Improved Road
- Proposed Dozer Line
- Planned Fire Line
- Planned Secondary Line
- Aerial Hazard
- Other
- Unknown
- Aerial Hazard
- Camp
- Dip Site
- Drop Point
- Helibase
- Helispot
- Incident Command Post
- Landmark
- Lookout
- Mobile Weather Unit
- Repeater
- Staging Area
- Water Source
- Water Tank
- Restricted Water Source
- Zone Break
- Division Break
- Branch Break
- Traffic Access Point
- Structure
- Zone Break Line

Page E1



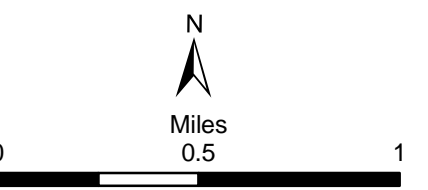
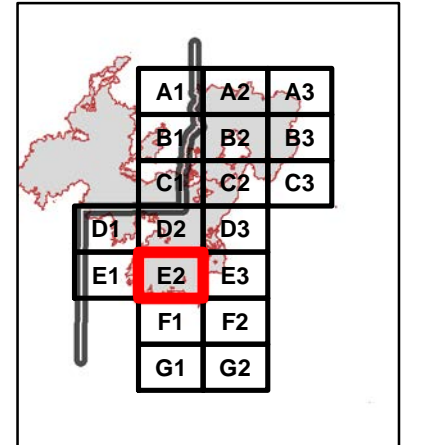
Created By:
 Southwest Oregon GIS Support
 9/18/2018 18:59 PT

Taylor Creek Fire
 OR-MED-000395
Klondike Fire
 OR-RSF-000354
IAP Map
 Sept 19, 2018

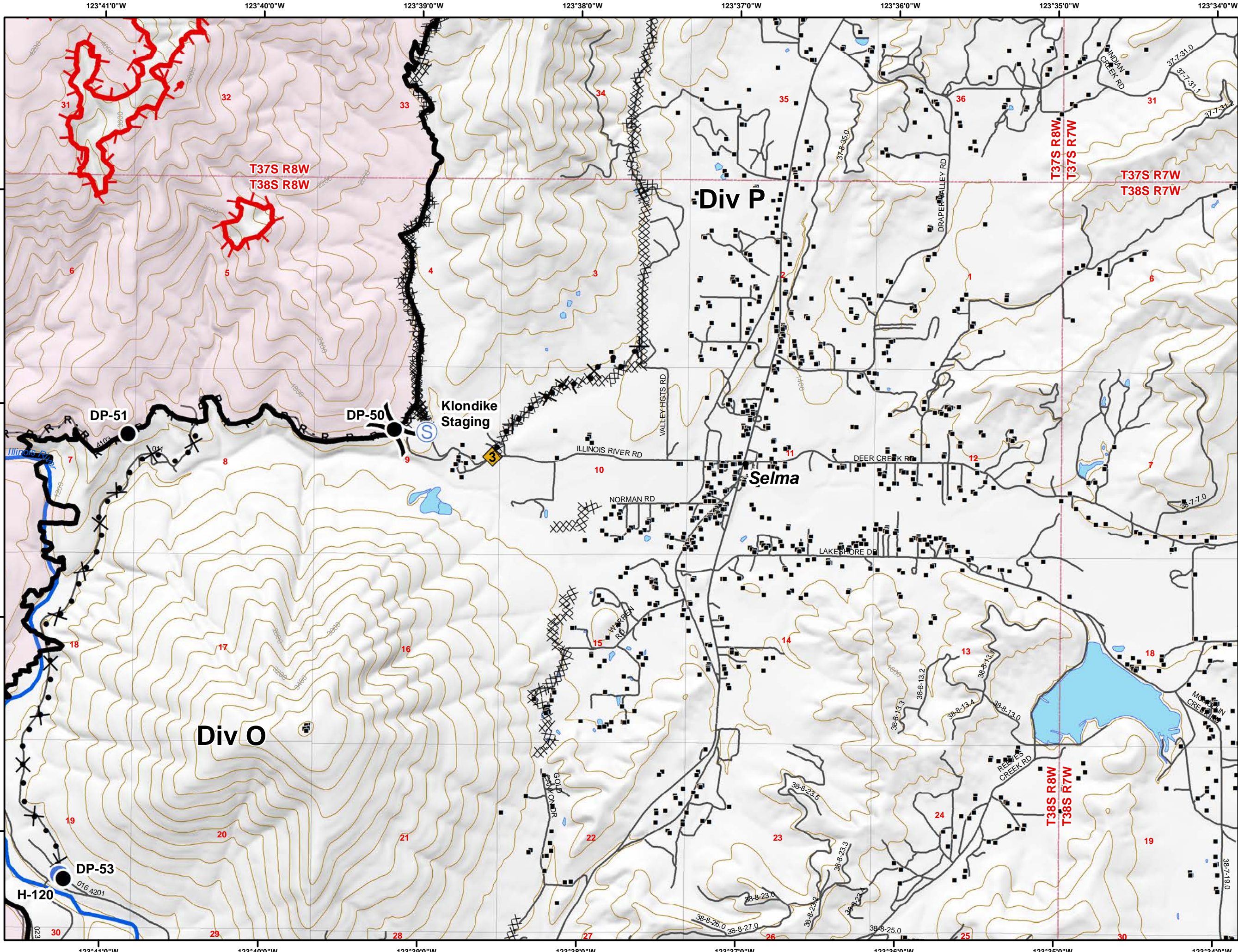


- Uncontrolled Fire Edge
- Completed Line
- ⊗ Completed Dozer Line
- H Completed Hand Line
- R Road as Completed Line
- Access or Improved Road
- ⊗ Proposed Dozer Line
- Planned Fire Line
- Planned Secondary Line
- ⚠ Aerial Hazard
- ⚠ Aerial Hazard
- ⊕ Other
- ⊙ Camp
- ⚓ Dip Site
- Drop Point
- ⊙ Helibase
- Helispot
- ⚠ Incident Command Post
- Landmark
- ⚠ Lookout
- ⚠ Mobile Weather Unit
- ⊙ Repeater
- ⊙ Staging Area
- ⊙ Water Source
- ⊙ Water Tank
- ⊙ Restricted Water Source
- ⊙ Zone Break
-) Division Break
-] Branch Break
- ◆ Traffic Access Point
- Structure
- Zone Break Line

Page E2



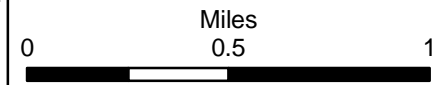
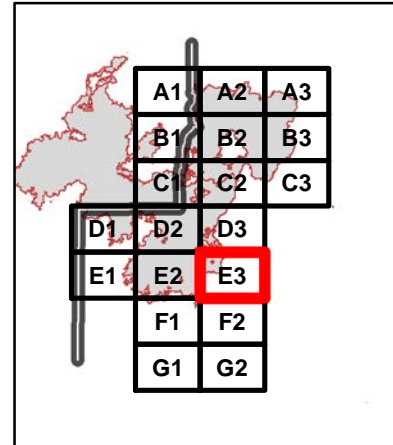
Created By:
 Southwest Oregon GIS Support
 9/18/2018 18:59 PT



Taylor Creek Fire
OR-MED-000395
Klondike Fire
OR-RSF-000354
IAP Map
Sept 19, 2018

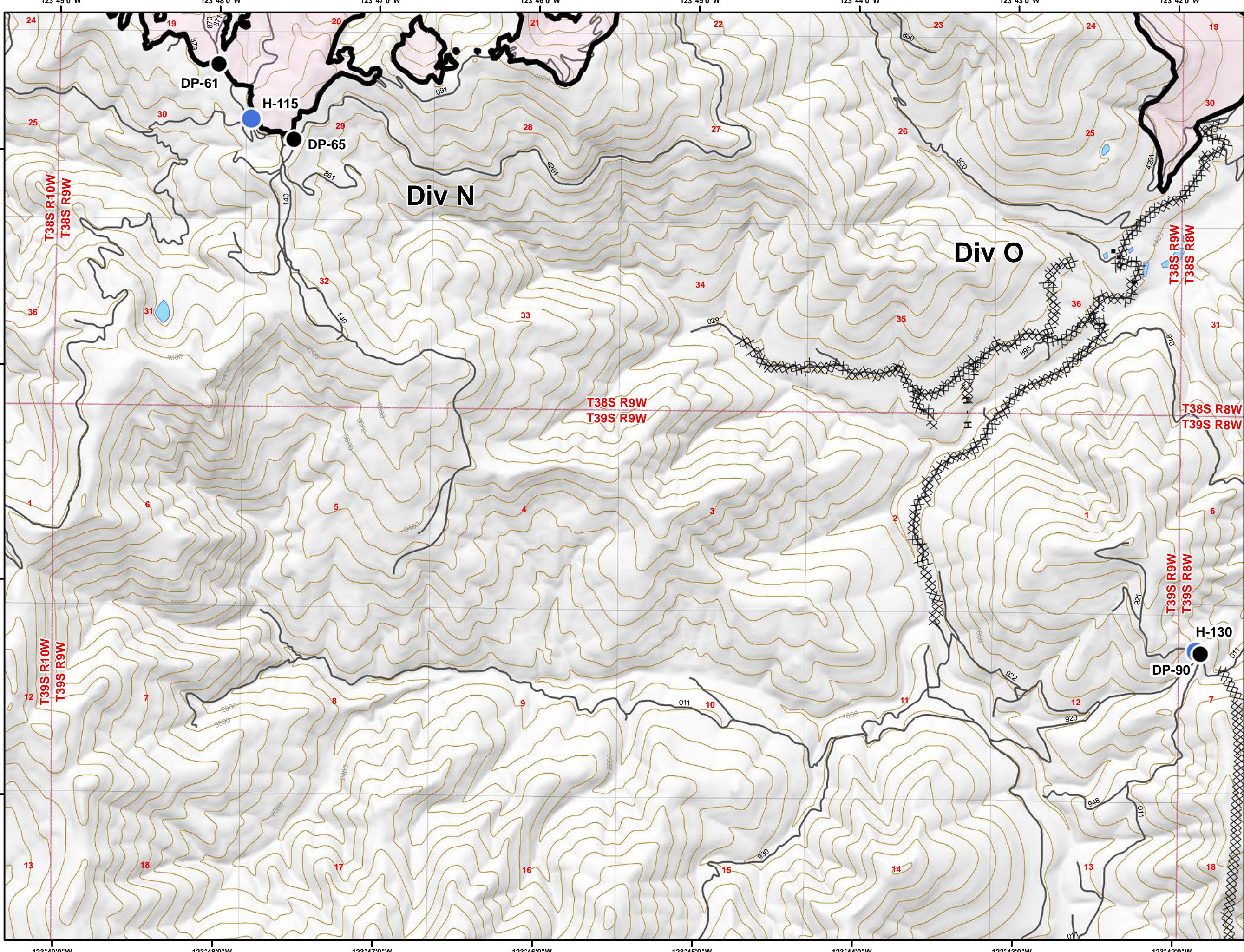
- Uncontrolled Fire Edge
- Completed Line
- Completed Dozer Line
- Completed Hand Line
- Road as Completed Line
- Access or Improved Road
- Proposed Dozer Line
- Planned Fire Line
- Planned Secondary Line
- Aerial Hazard
- Other
- Unknown
- Camp
- Dip Site
- Drop Point
- Helibase
- Helispot
- Incident Command Post
- Landmark
- Lookout
- Mobile Weather Unit
- Repeater
- Staging Area
- Water Source
- Water Tank
- Restricted Water Source
- Zone Break
- Division Break
- Branch Break
- Traffic Access Point
- Structure
- Zone Break Line

Page E3



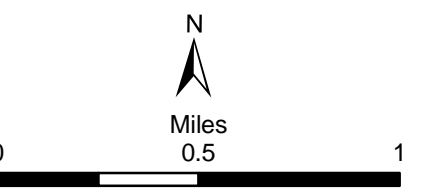
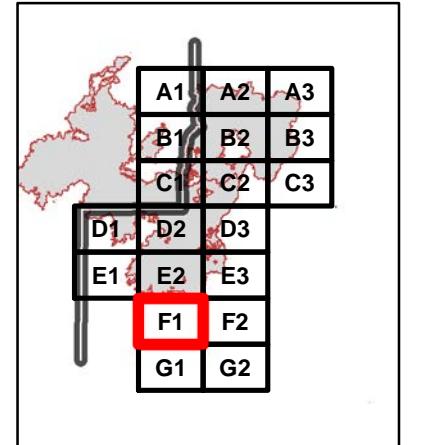
Created By:
 Southwest Oregon GIS Support
 9/18/2018 19:00 PT

Taylor Creek Fire
 OR-MED-000395
Klondike Fire
 OR-RSF-000354
IAP Map
 Sept 19, 2018



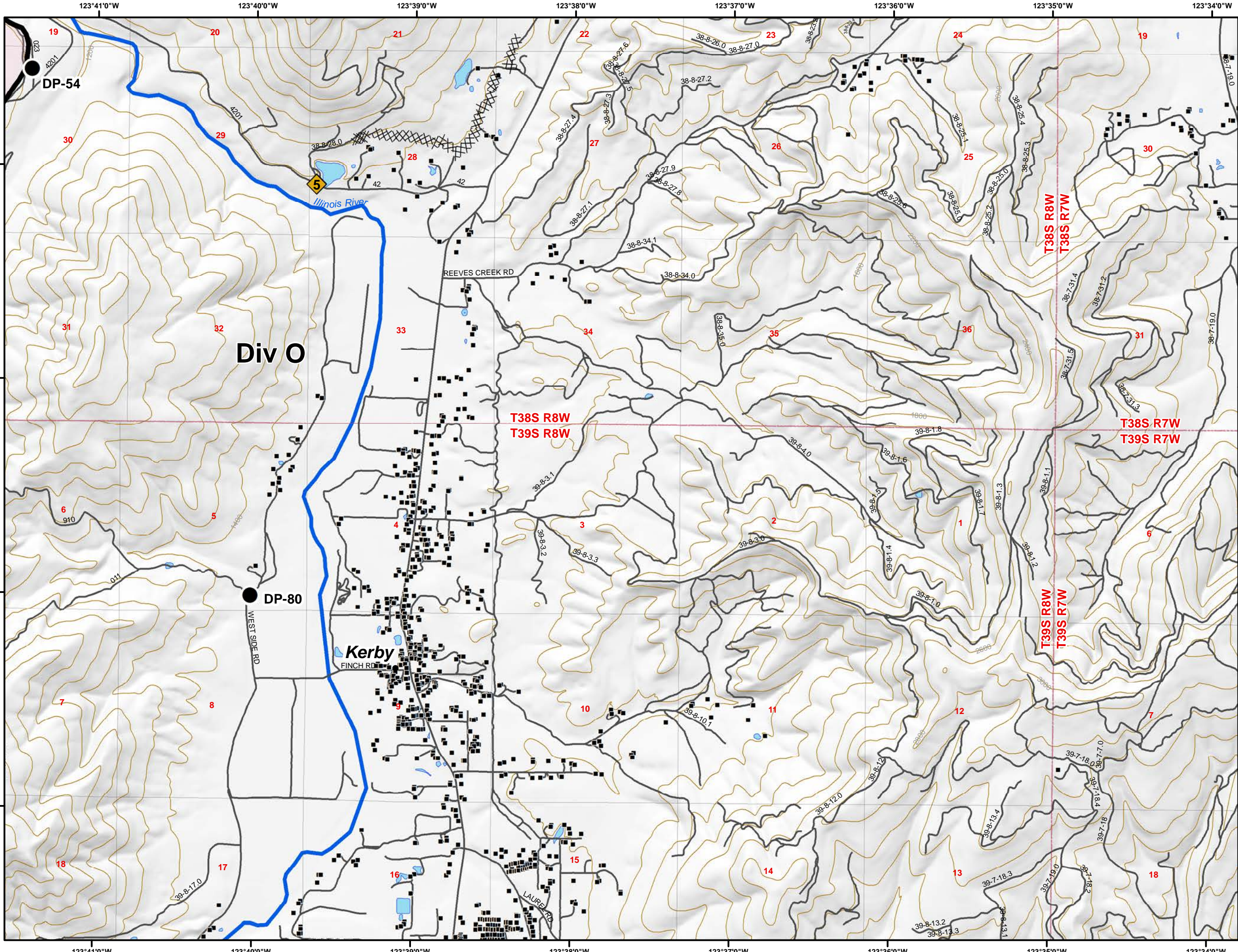
- Uncontrolled Fire Edge
- Completed Line
- Completed Dozer Line
- Completed Hand Line
- R - Road as Completed Line
- Access or Improved Road
- Proposed Dozer Line
- Planned Fire Line
- Planned Secondary Line
- Aerial Hazard
- Other
- Unknown
- Aerial Hazard
- Camp
- Dip Site
- Drop Point
- Helibase
- Helispot
- Incident Command Post
- Landmark
- Lookout
- Mobile Weather Unit
- Repeater
- Staging Area
- Water Source
- Water Tank
- Restricted Water Source
- Zone Break
- Division Break
- Branch Break
- Traffic Access Point
- Structure
- Zone Break Line

Page F1



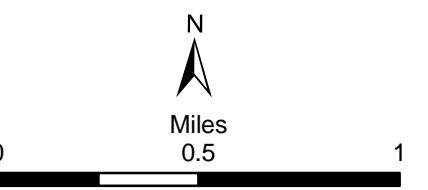
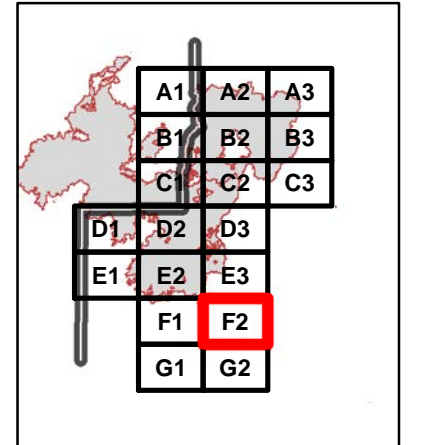
Created By:
 Southwest Oregon GIS Support
 9/18/2018 19:01 PT

Taylor Creek Fire OR-MED-000395 Klondike Fire OR-RSF-000354 IAP Map Sept 19, 2018

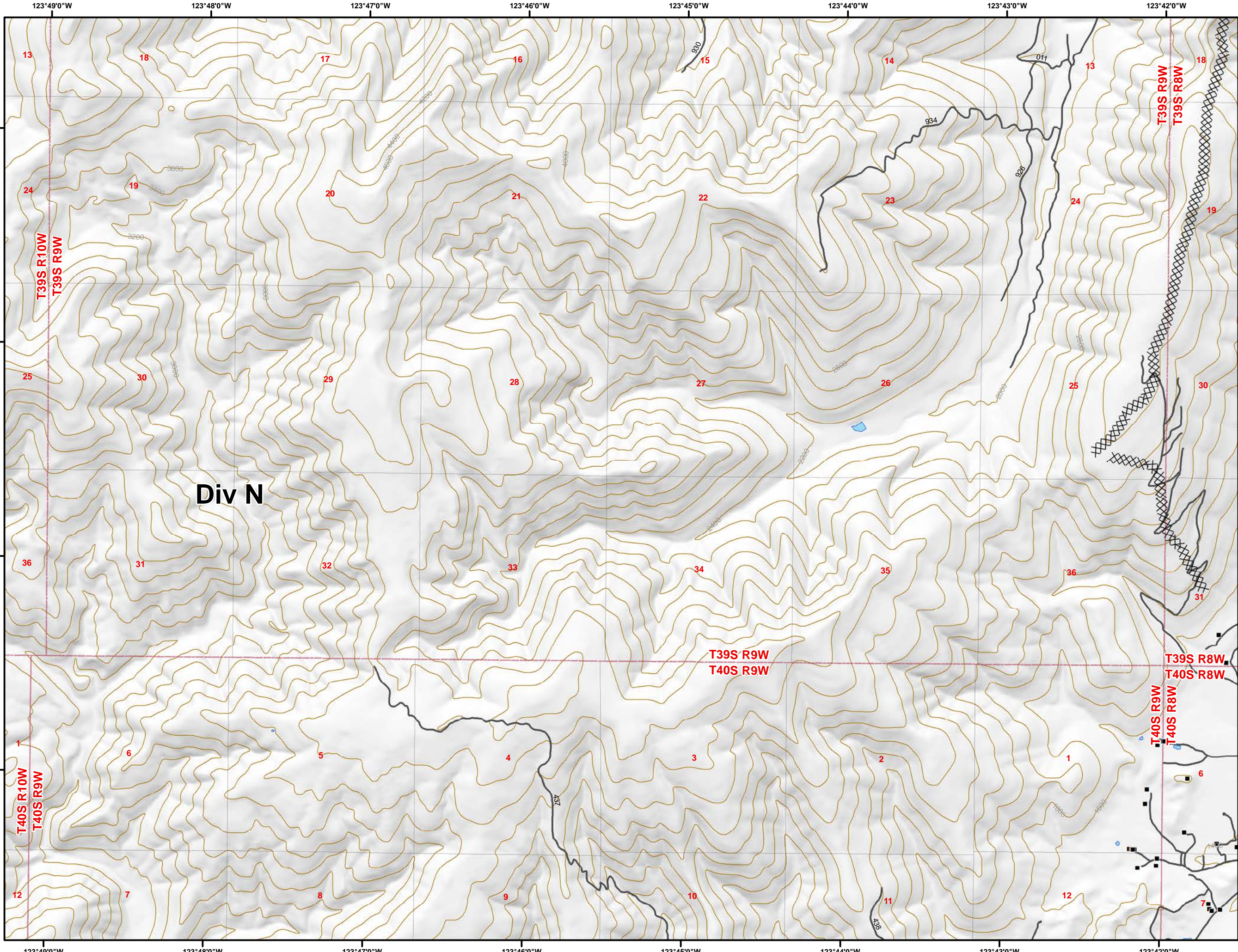


- Uncontrolled Fire Edge
- Completed Line
- Completed Dozer Line
- Completed Hand Line
- Road as Completed Line
- Access or Improved Road
- Proposed Dozer Line
- Planned Fire Line
- Planned Secondary Line
- Aerial Hazard
- Other
- Unknown
- Aerial Hazard
- Camp
- Dip Site
- Drop Point
- Helibase
- Helispot
- Incident Command Post
- Landmark
- Lookout
- Mobile Weather Unit
- Repeater
- Staging Area
- Water Source
- Water Tank
- Restricted Water Source
- Zone Break
- Division Break
- Branch Break
- Traffic Access Point
- Structure
- Zone Break Line

Page F2



Created By:
Southwest Oregon GIS Support
9/18/2018 19:01 PT

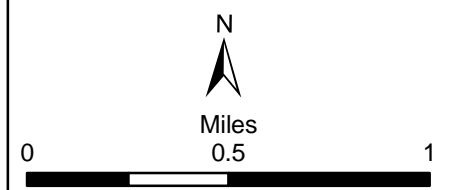
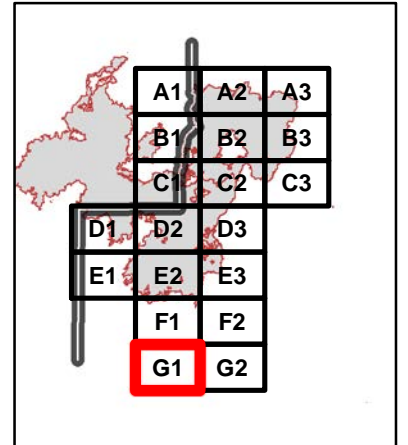


Taylor Creek Fire
 OR-MED-000395
Klondike Fire
 OR-RSF-000354
IAP Map
 Sept 19, 2018

- Uncontrolled Fire Edge
- Completed Line
- Completed Dozer Line
- Completed Hand Line
- R - Road as Completed Line
- Access or Improved Road
- Proposed Dozer Line
- Planned Fire Line
- Planned Secondary Line
- Aerial Hazard
- Other
- Unknown
- Aerial Hazard
- Camp
- Dip Site
- Drop Point
- Helibase
- Helispot
- Incident Command Post
- Landmark
- Lookout
- Mobile Weather Unit
- Repeater
- Staging Area
- Water Source
- Water Tank
- Restricted Water Source
- Zone Break
- Division Break
- Branch Break
- Traffic Access Point
- Structure
- Zone Break Line

Div N

Page G1

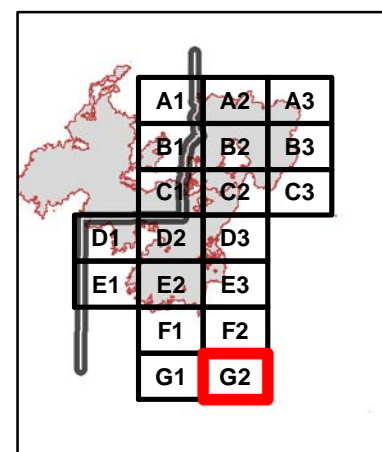


Created By:
 Southwest Oregon GIS Support
 9/18/2018 19:02 PT

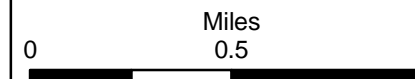
Taylor Creek Fire
 OR-MED-000395
Klondike Fire
 OR-RSF-000354
IAP Map
 Sept 19, 2018

- Uncontrolled Fire Edge
- Completed Line
- Completed Dozer Line
- Completed Hand Line
- Road as Completed Line
- Access or Improved Road
- Proposed Dozer Line
- Planned Fire Line
- Planned Secondary Line
- Aerial Hazard
- Other
- Unknown
- Aerial Hazard
- Camp
- Dip Site
- Drop Point
- Helibase
- Helispot
- Incident Command Post
- Landmark
- Lookout
- Mobile Weather Unit
- Repeater
- Staging Area
- Water Source
- Water Tank
- Restricted Water Source
- Zone Break
- Division Break
- Branch Break
- Traffic Access Point
- Structure
- Zone Break Line

Page G2



N



Created By:
 Southwest Oregon GIS Support
 9/18/2018 19:02 PT

