










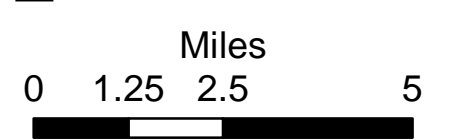
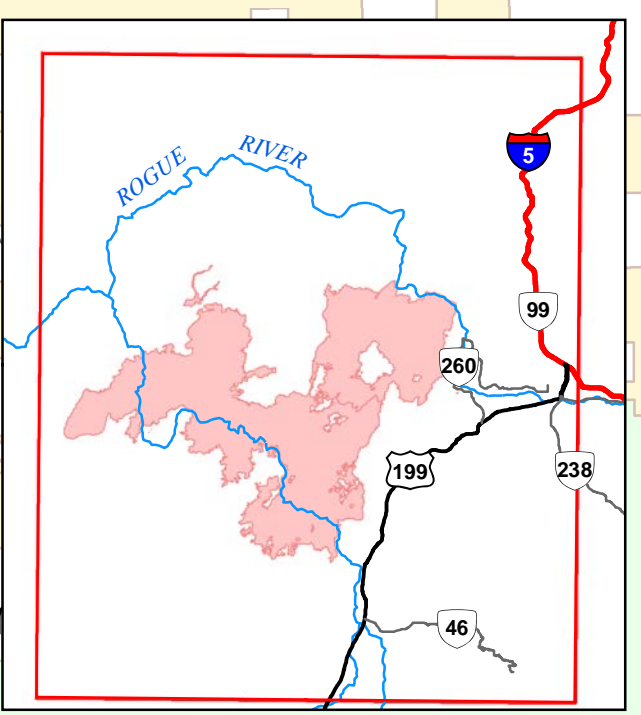


-  Zone Break
-  Zone Break Line
-  Incident Perimeter
-  Incident Command Post
-  Uncontrolled Fire Edge
-  Completed Line
- Fire History**
-  Buckskin 2015
-  Onion Mtn 2014
-  Chetco Bar 2017
-  Big Windy 2013
-  Biscuit 2002

Public Information Map

Klondike Fire
OR-RSF-000354

Taylor Creek Fire
OR-MED-000395



Created By:
Southwest Oregon GIS Support
9/18/2018 18:47 PT