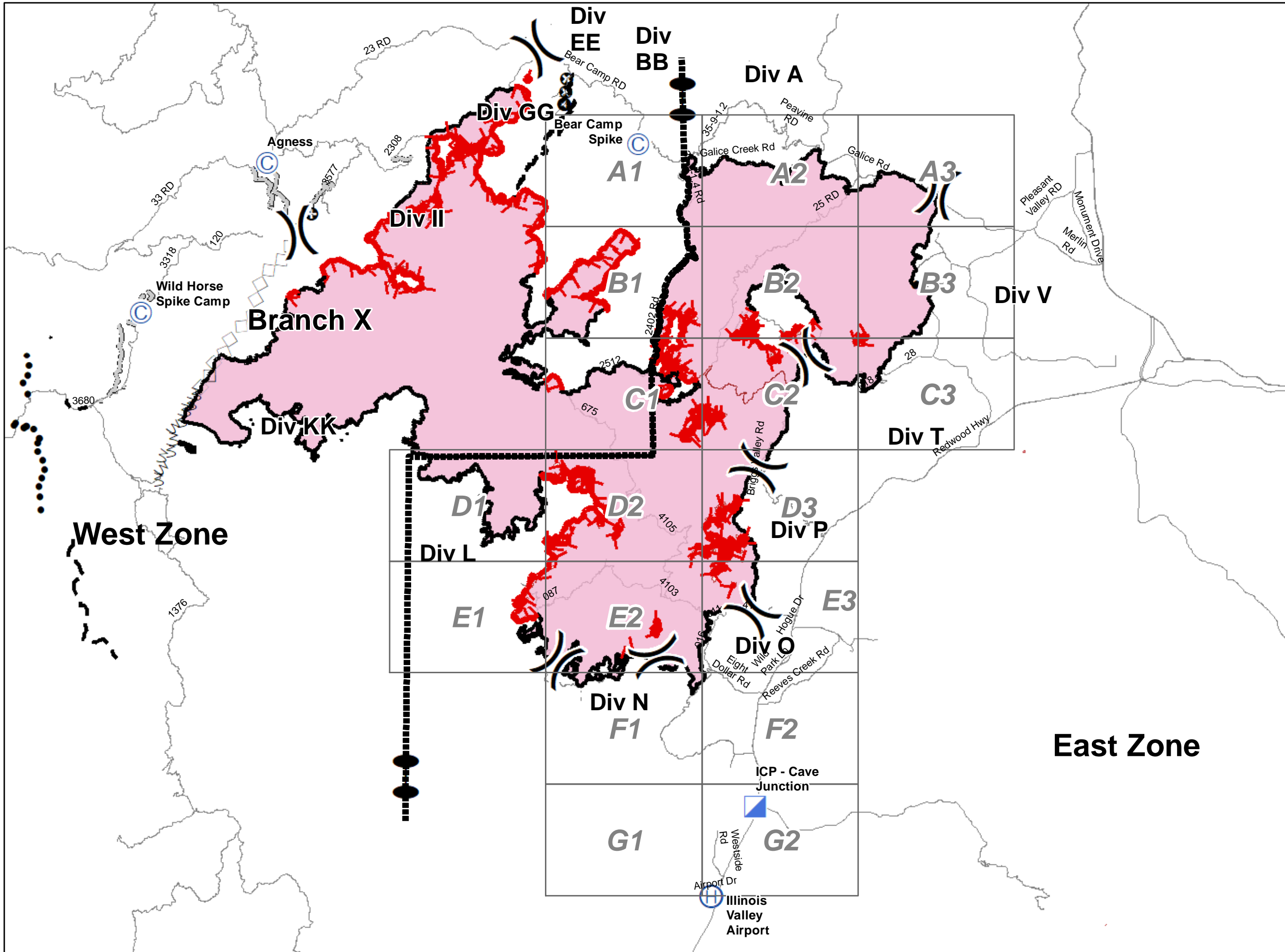


Taylor Creek Fire
 OR-MED-000395
Klondike Fire
 OR-RSF-000354
 IAP Index Map
 Sept 21, 2018



- Camp
- Helibase
- Incident Command Post
- Zone Break
- Division Break
- Zone Break Line
- Uncontrolled Fire Edge
- Completed Line
- Access or Improved Road
- Fire Break Planned
- Planned Fire Line
- Planned Secondary Line
- Air Tanker Retardant
- Other

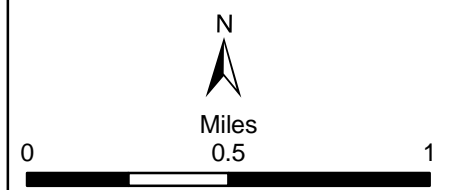
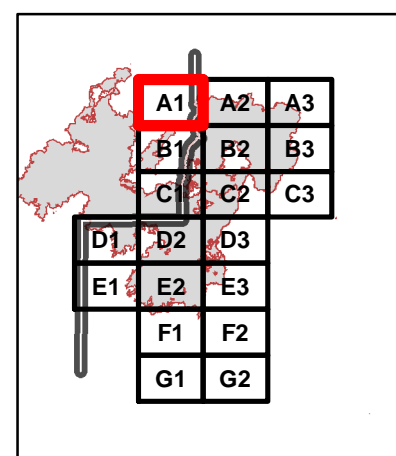
Index Page

0 1 2 3 4 5 Miles

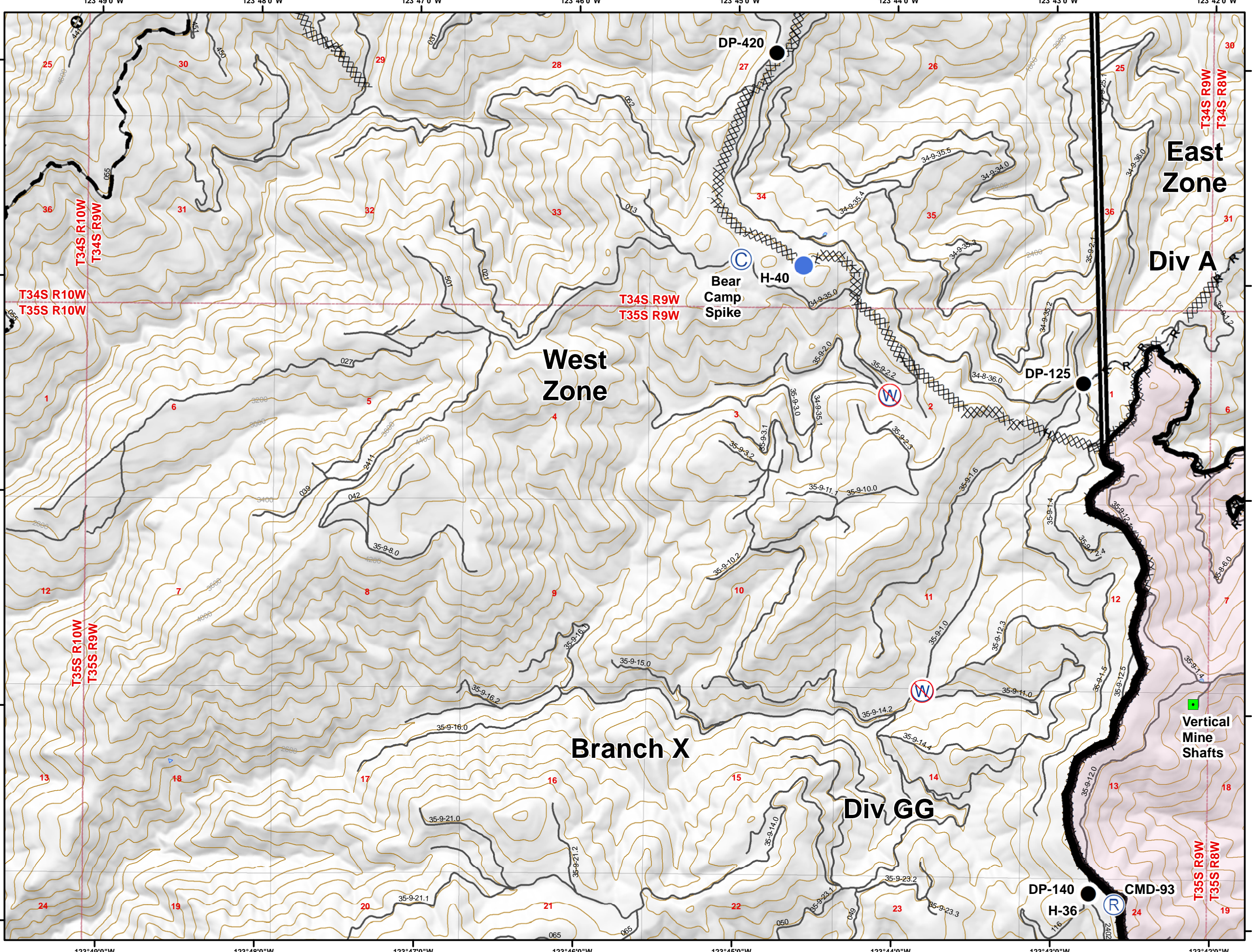
Taylor Creek Fire
 OR-MED-000395
Klondike Fire
 OR-RSF-000354
IAP Map
 Sept 21, 2018

- Uncontrolled Fire Edge
- Completed Line
- Completed Dozer Line
- Completed Hand Line
- Road as Completed Line
- Access or Improved Road
- Proposed Dozer Line
- Planned Fire Line
- Planned Secondary Line
- Aerial Hazard
- Other
- Unknown
- Aerial Hazard
- Camp
- Dip Site
- Drop Point
- Helibase
- Helispot
- Incident Command Post
- Landmark
- Lookout
- Mobile Weather Unit
- Repeater
- Staging Area
- Water Source
- Water Tank
- Restricted Water Source
- Zone Break
- Division Break
- Traffic Access Point
- Structure
- Zone Break Line

Page A1



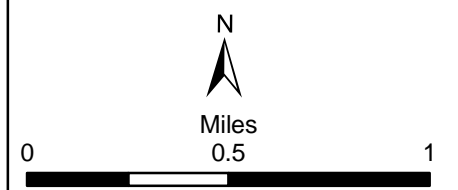
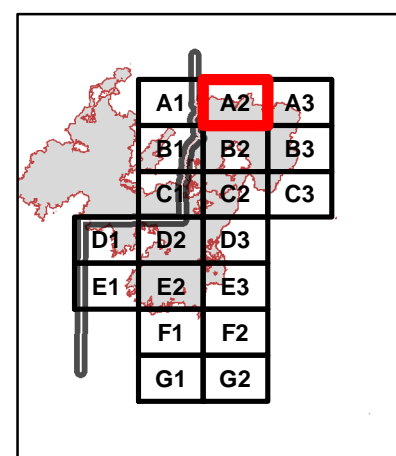
Created By:
 Southwest Oregon GIS Support
 9/20/2018 17:27 PT



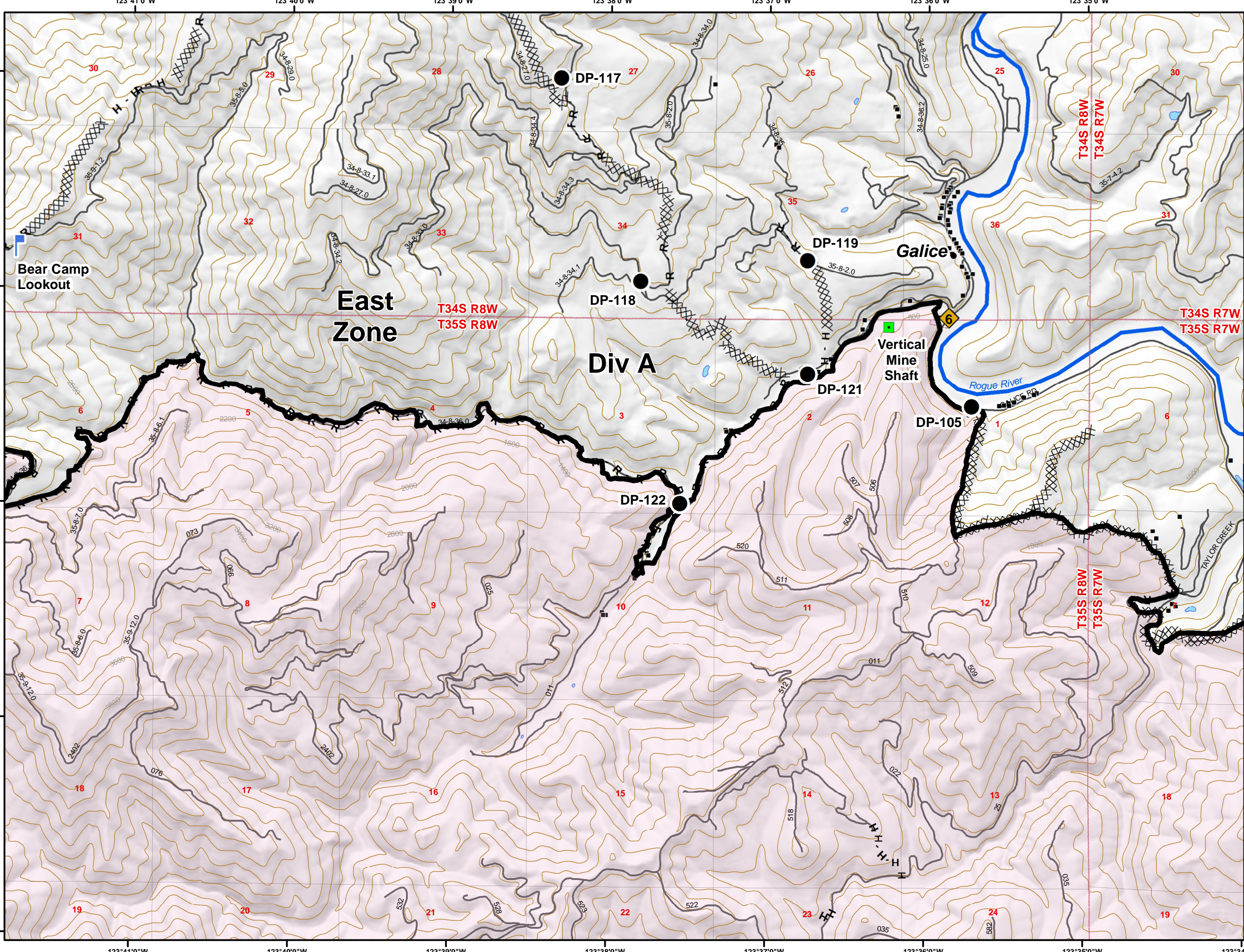
Taylor Creek Fire OR-MED-000395 Klondike Fire OR-RSF-000354 IAP Map Sept 21, 2018

- Uncontrolled Fire Edge
- Completed Line
- Completed Dozer Line
- Completed Hand Line
- Road as Completed Line
- Access or Improved Road
- Proposed Dozer Line
- Planned Fire Line
- Planned Secondary Line
- Aerial Hazard
- Other
- Unknown
- Aerial Hazard
- Camp
- Dip Site
- Drop Point
- Helibase
- Helispot
- Incident Command Post
- Landmark
- Lookout
- Mobile Weather Unit
- Repeater
- Staging Area
- Water Source
- Water Tank
- Restricted Water Source
- Zone Break
- Division Break
- Traffic Access Point
- Structure
- Zone Break Line

Page A2



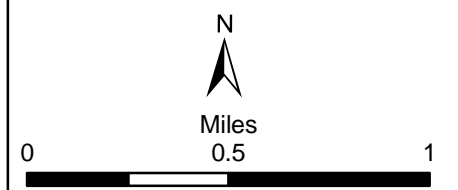
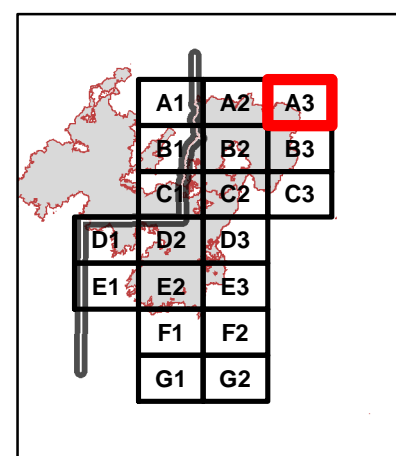
Created By:
Southwest Oregon GIS Support
9/20/2018 17:28 PT



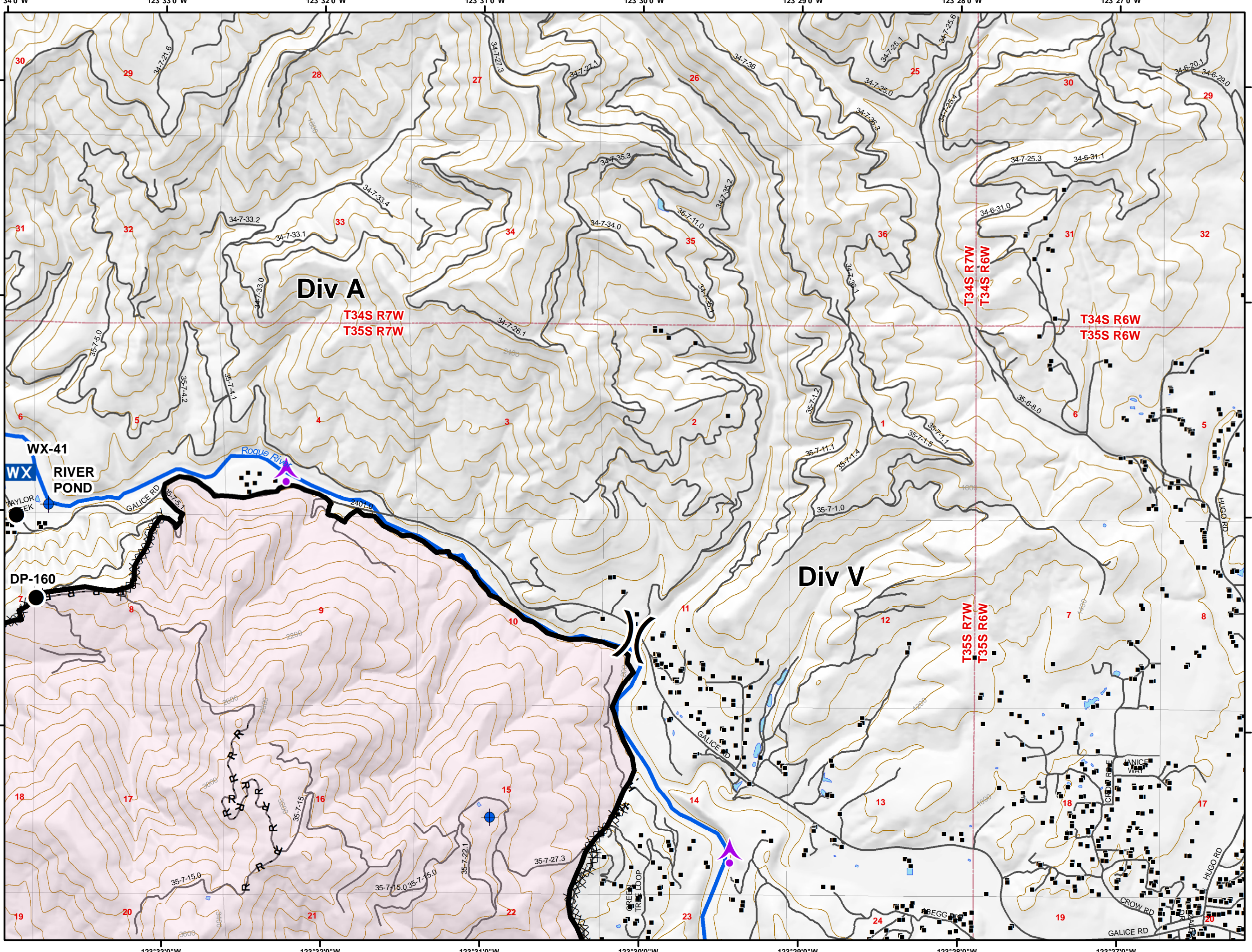
Taylor Creek Fire OR-MED-000395 Klondike Fire OR-RSF-000354 IAP Map Sept 21, 2018

- Uncontrolled Fire Edge
- Completed Line
- Completed Dozer Line
- Completed Hand Line
- Road as Completed Line
- Access or Improved Road
- Proposed Dozer Line
- Planned Fire Line
- Planned Secondary Line
- Aerial Hazard
- Other
- Unknown
- Aerial Hazard
- Camp
- Dip Site
- Drop Point
- Helibase
- Helispot
- Incident Command Post
- Landmark
- Lookout
- Mobile Weather Unit
- Repeater
- Staging Area
- Water Source
- Water Tank
- Restricted Water Source
- Zone Break
- Division Break
- Traffic Access Point
- Structure
- Zone Break Line

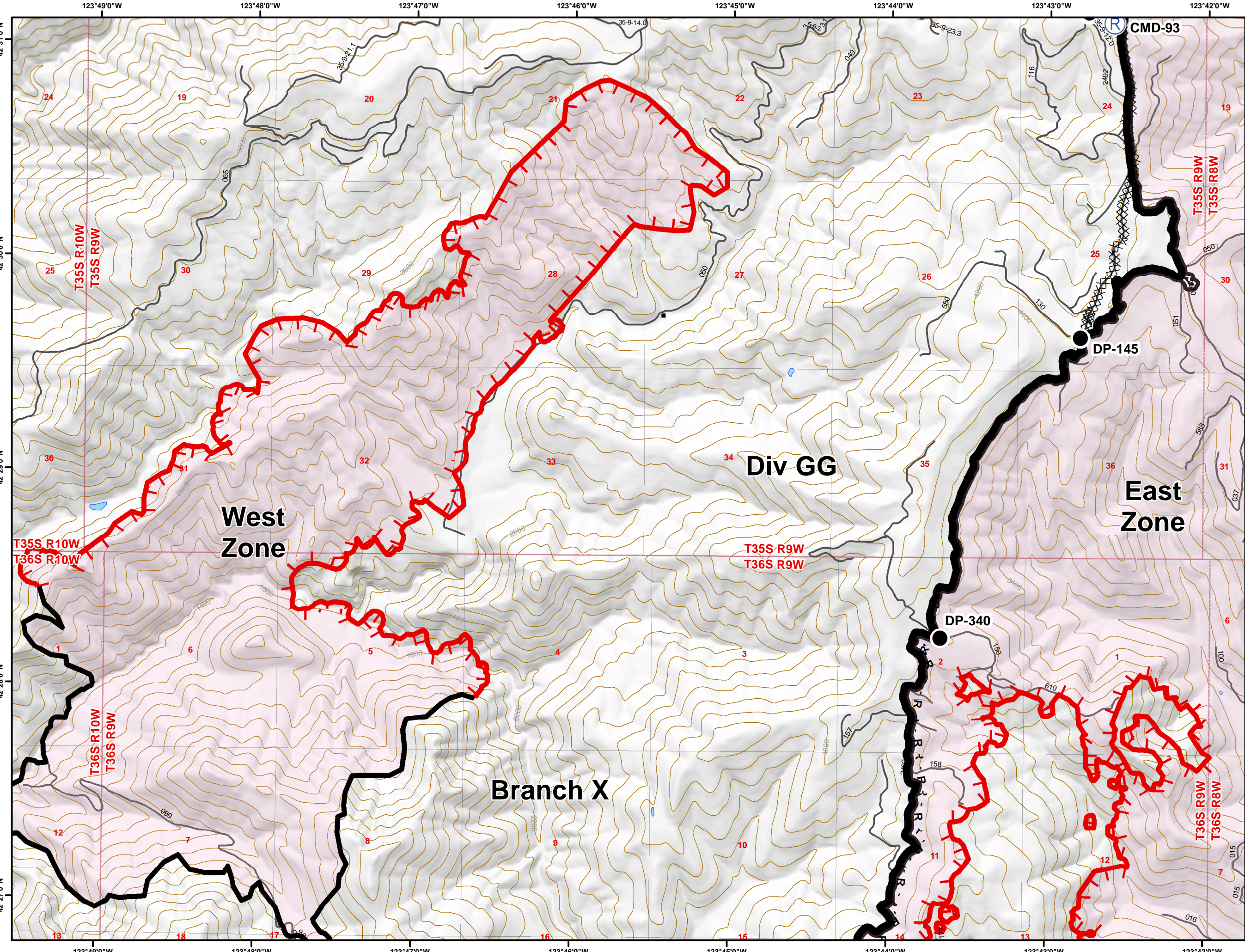
Page A3



Created By:
Southwest Oregon GIS Support
9/20/2018 17:29 PT

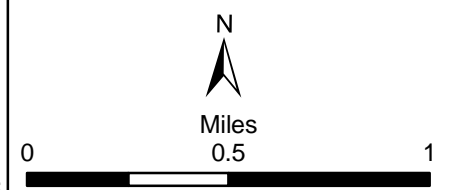
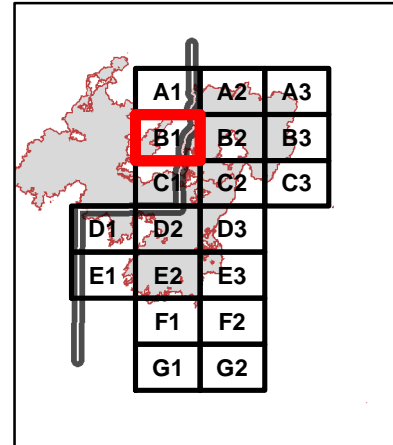


Taylor Creek Fire
 OR-MED-000395
Klondike Fire
 OR-RSF-000354
IAP Map
 Sept 21, 2018



- Uncontrolled Fire Edge
- Completed Line
- Completed Dozer Line
- Completed Hand Line
- Road as Completed Line
- Access or Improved Road
- Proposed Dozer Line
- Planned Fire Line
- Planned Secondary Line
- Aerial Hazard
- Other
- Unknown
- Aerial Hazard
- Camp
- Dip Site
- Drop Point
- Helibase
- Repeater
- Staging Area
- Water Source
- Water Tank
- Restricted Water Source
- Zone Break
- Division Break
- Traffic Access Point
- Structure
- Zone Break Line
- Helispot
- Incident Command Post
- Landmark
- Lookout
- Mobile Weather Unit

Page B1

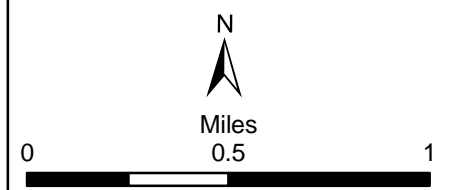
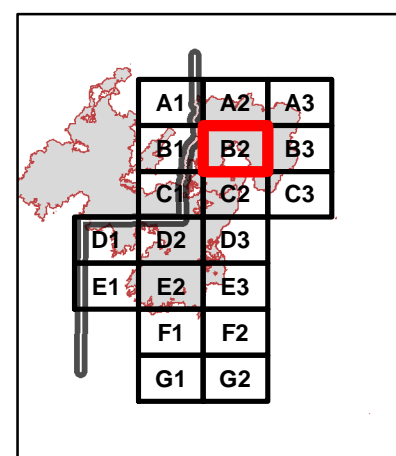


Created By:
 Southwest Oregon GIS Support
 9/20/2018 17:29 PT

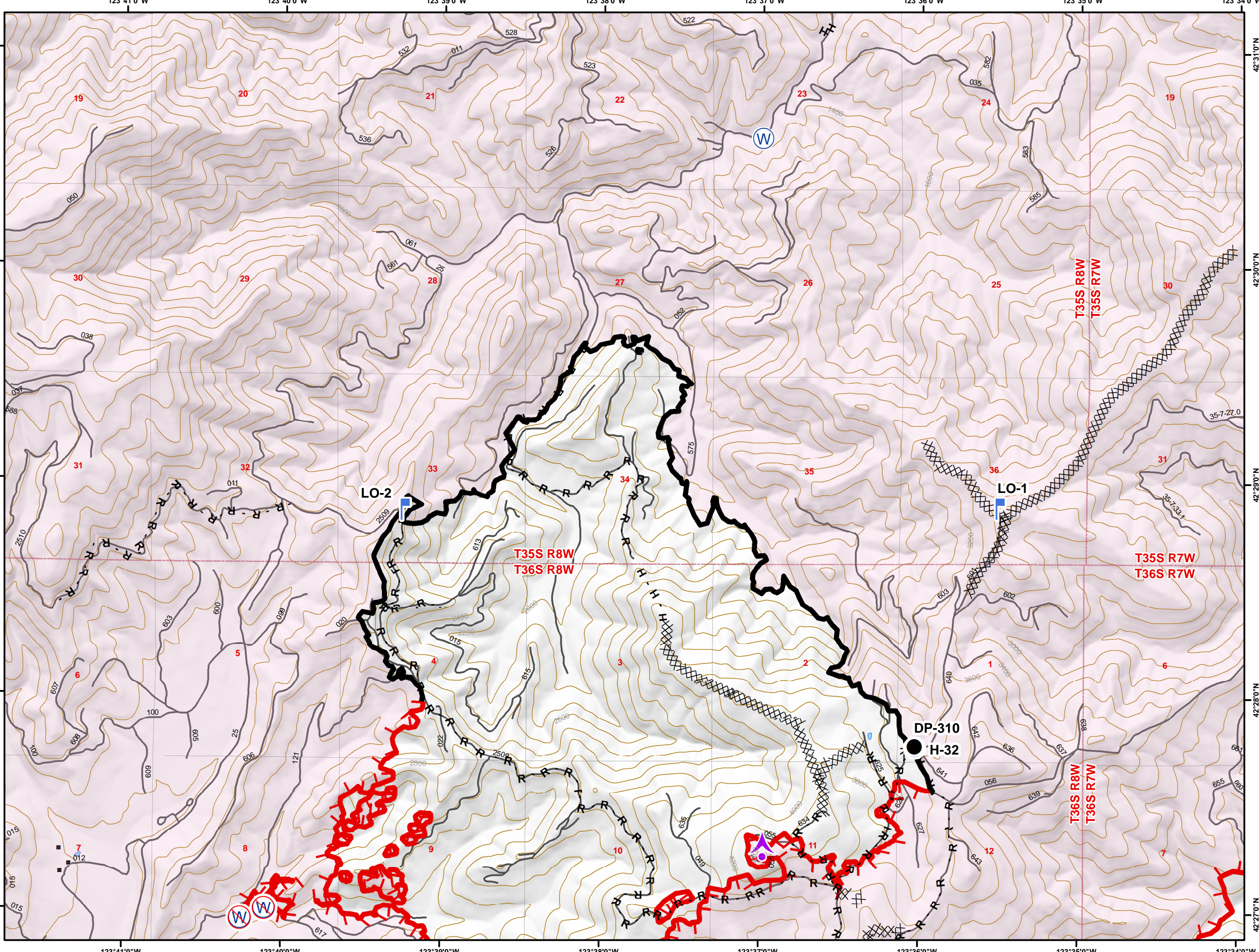
Taylor Creek Fire OR-MED-000395 Klondike Fire OR-RSF-000354 IAP Map Sept 21, 2018

- Uncontrolled Fire Edge
- Completed Line
- Completed Dozer Line
- Completed Hand Line
- Road as Completed Line
- Access or Improved Road
- Proposed Dozer Line
- Planned Fire Line
- Planned Secondary Line
- Aerial Hazard
- Other
- Unknown
- Aerial Hazard
- Camp
- Dip Site
- Drop Point
- Helibase
- Helispot
- Incident Command Post
- Landmark
- Lookout
- Mobile Weather Unit
- Repeater
- Staging Area
- Water Source
- Water Tank
- Restricted Water Source
- Zone Break
- Division Break
- Traffic Access Point
- Structure
- Zone Break Line

Page B2



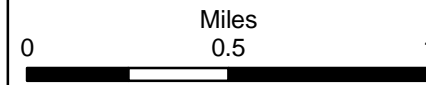
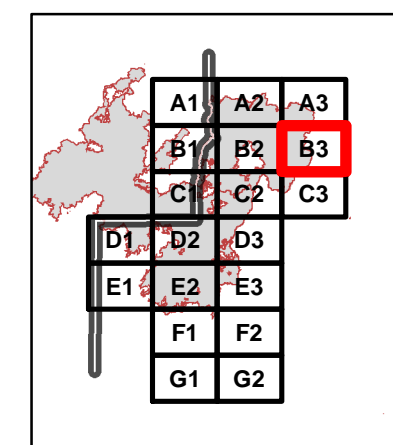
Created By:
Southwest Oregon GIS Support
9/20/2018 17:30 PT



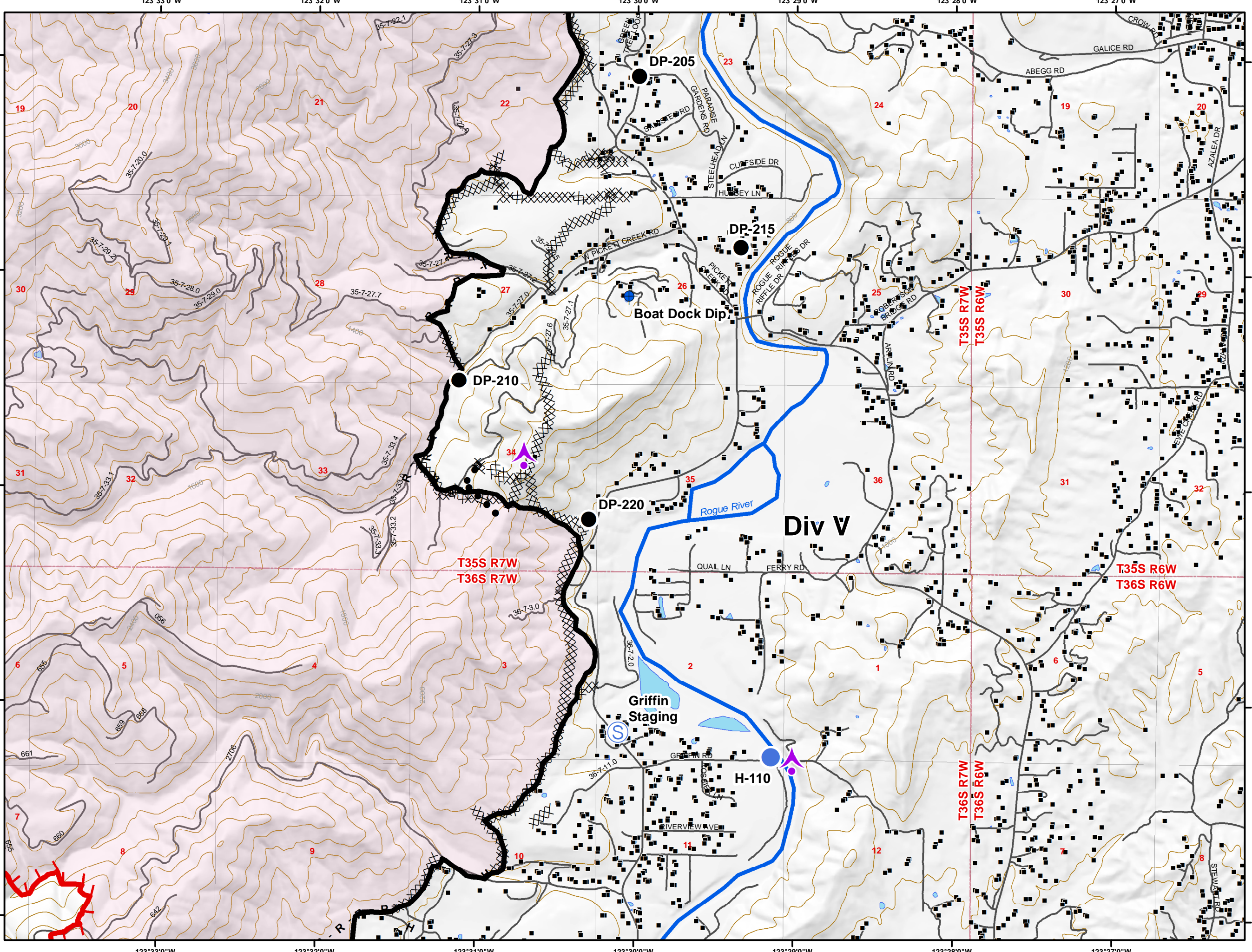
Taylor Creek Fire OR-MED-000395 Klondike Fire OR-RSF-000354 IAP Map Sept 21, 2018

- Uncontrolled Fire Edge
- Completed Line
- Completed Dozer Line
- Completed Hand Line
- Road as Completed Line
- Access or Improved Road
- Proposed Dozer Line
- Planned Fire Line
- Planned Secondary Line
- Aerial Hazard
- Other
- Unknown
- Aerial Hazard
- Camp
- Dip Site
- Drop Point
- Helibase
- Helispot
- Incident Command Post
- Landmark
- Lookout
- Mobile Weather Unit
- Repeater
- Staging Area
- Water Source
- Water Tank
- Restricted Water Source
- Zone Break
- Zone Break
- Division Break
- Traffic Access Point
- Structure
- Zone Break Line

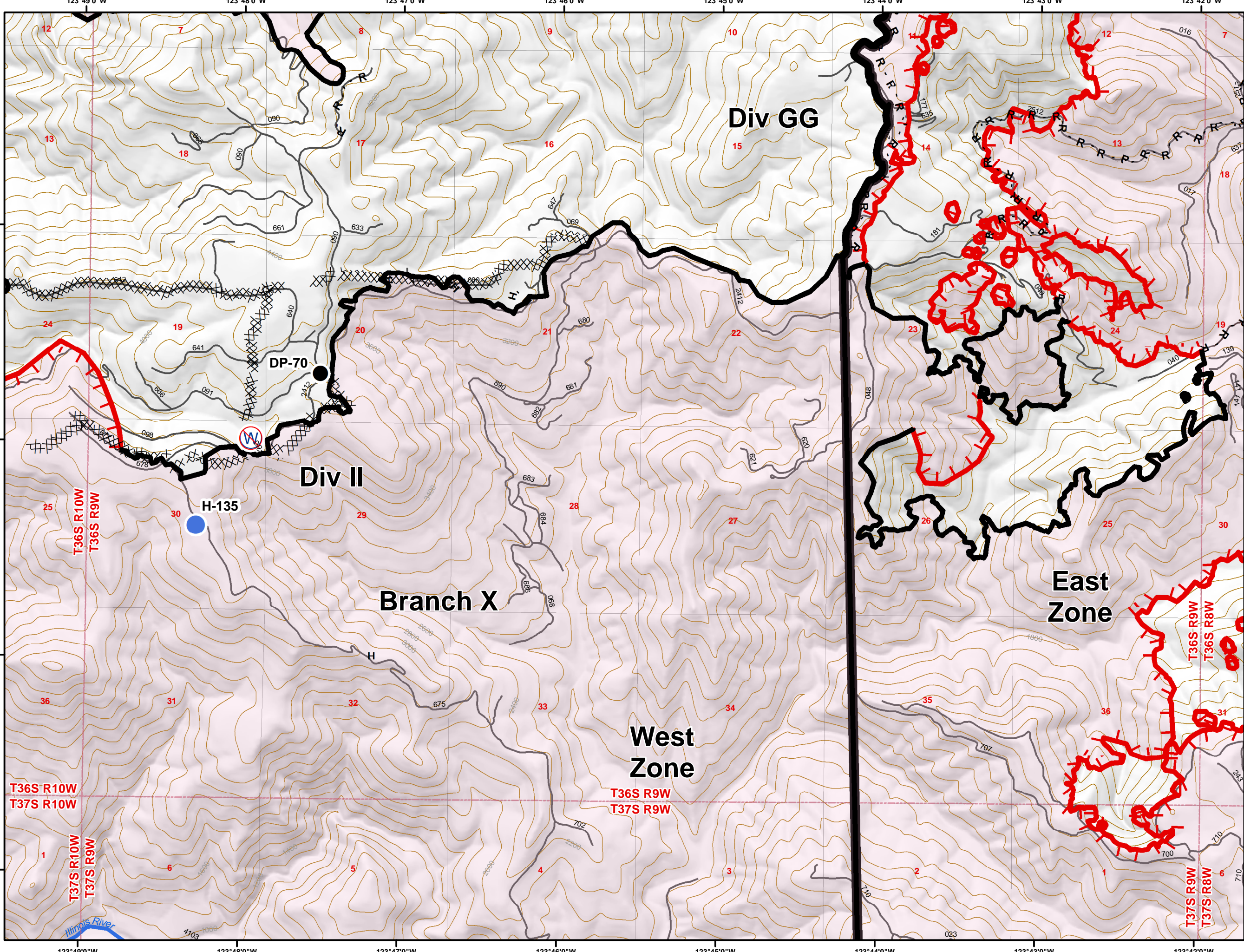
Page B3



Created By:
Southwest Oregon GIS Support
9/20/2018 17:31 PT

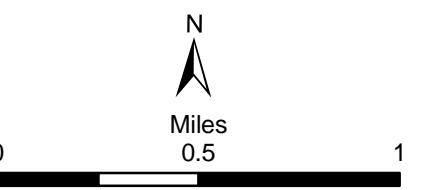
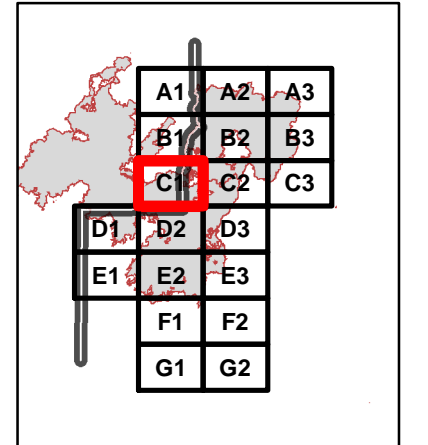


Taylor Creek Fire
 OR-MED-000395
Klondike Fire
 OR-RSF-000354
IAP Map
 Sept 21, 2018



- Uncontrolled Fire Edge
- Completed Line
- Completed Dozer Line
- Completed Hand Line
- Road as Completed Line
- Access or Improved Road
- Proposed Dozer Line
- Planned Fire Line
- Planned Secondary Line
- Aerial Hazard
- Other
- Unknown
- Aerial Hazard
- Camp
- Dip Site
- Drop Point
- Helibase
- Helispot
- Incident Command Post
- Landmark
- Lookout
- Mobile Weather Unit
- Repeater
- Staging Area
- Water Source
- Water Tank
- Restricted Water Source
- Zone Break
- Division Break
- Traffic Access Point
- Structure
- Zone Break Line

Page C1

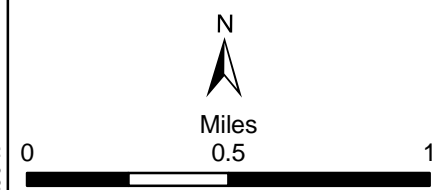
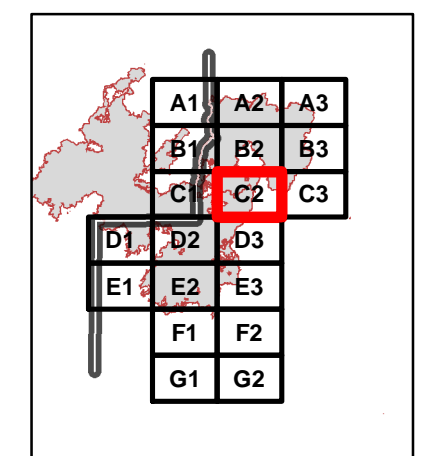


Created By:
 Southwest Oregon GIS Support
 9/20/2018 17:32 PT

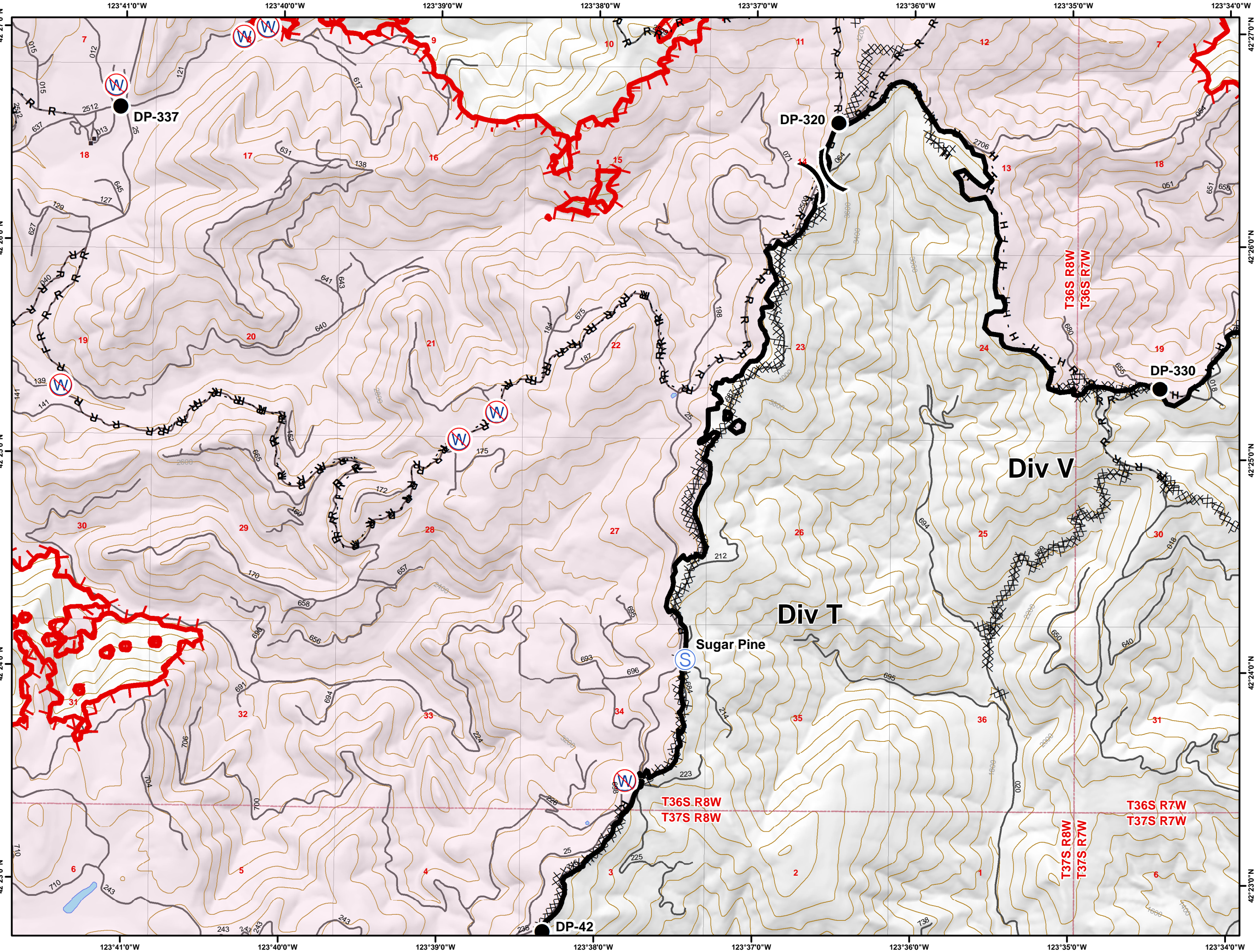
Taylor Creek Fire OR-MED-000395 Klondike Fire OR-RSF-000354 IAP Map Sept 21, 2018

- Uncontrolled Fire Edge
- Completed Line
- Completed Dozer Line
- Completed Hand Line
- Road as Completed Line
- Access or Improved Road
- Proposed Dozer Line
- Planned Fire Line
- Planned Secondary Line
- Aerial Hazard
- Other
- Unknown
- Aerial Hazard
- Camp
- Dip Site
- Drop Point
- Helibase
- Helispot
- Incident Command Post
- Landmark
- Lookout
- Mobile Weather Unit
- Repeater
- Staging Area
- Water Source
- Water Tank
- Restricted Water Source
- Zone Break
- Division Break
- Traffic Access Point
- Structure
- Zone Break Line

Page C2



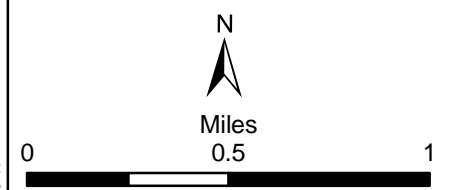
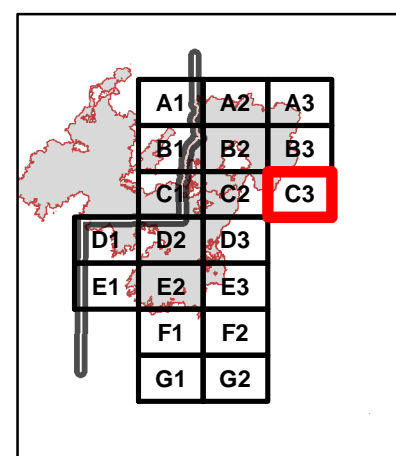
Created By:
Southwest Oregon GIS Support
9/20/2018 17:33 PT



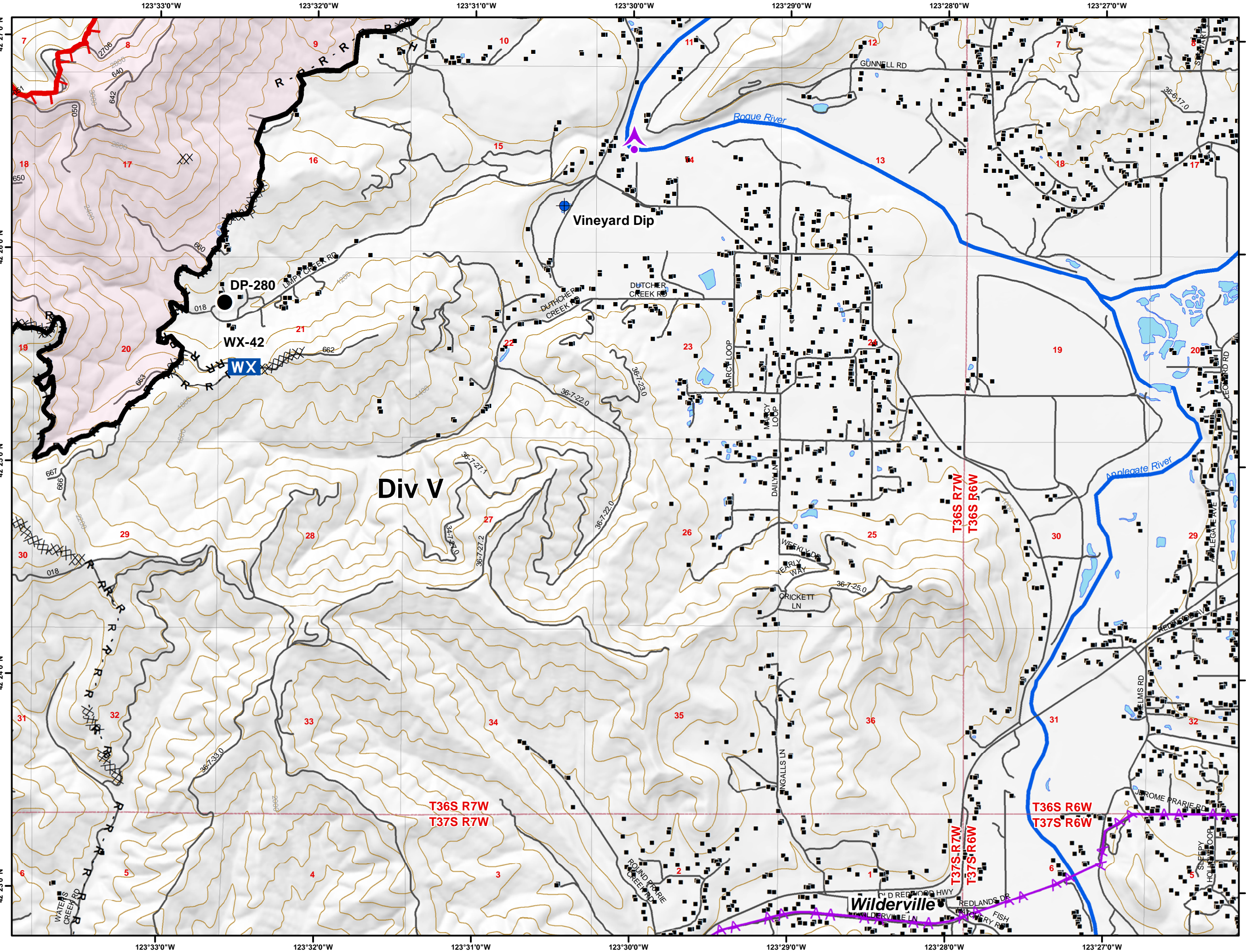
Taylor Creek Fire OR-MED-000395 Klondike Fire OR-RSF-000354 IAP Map Sept 21, 2018

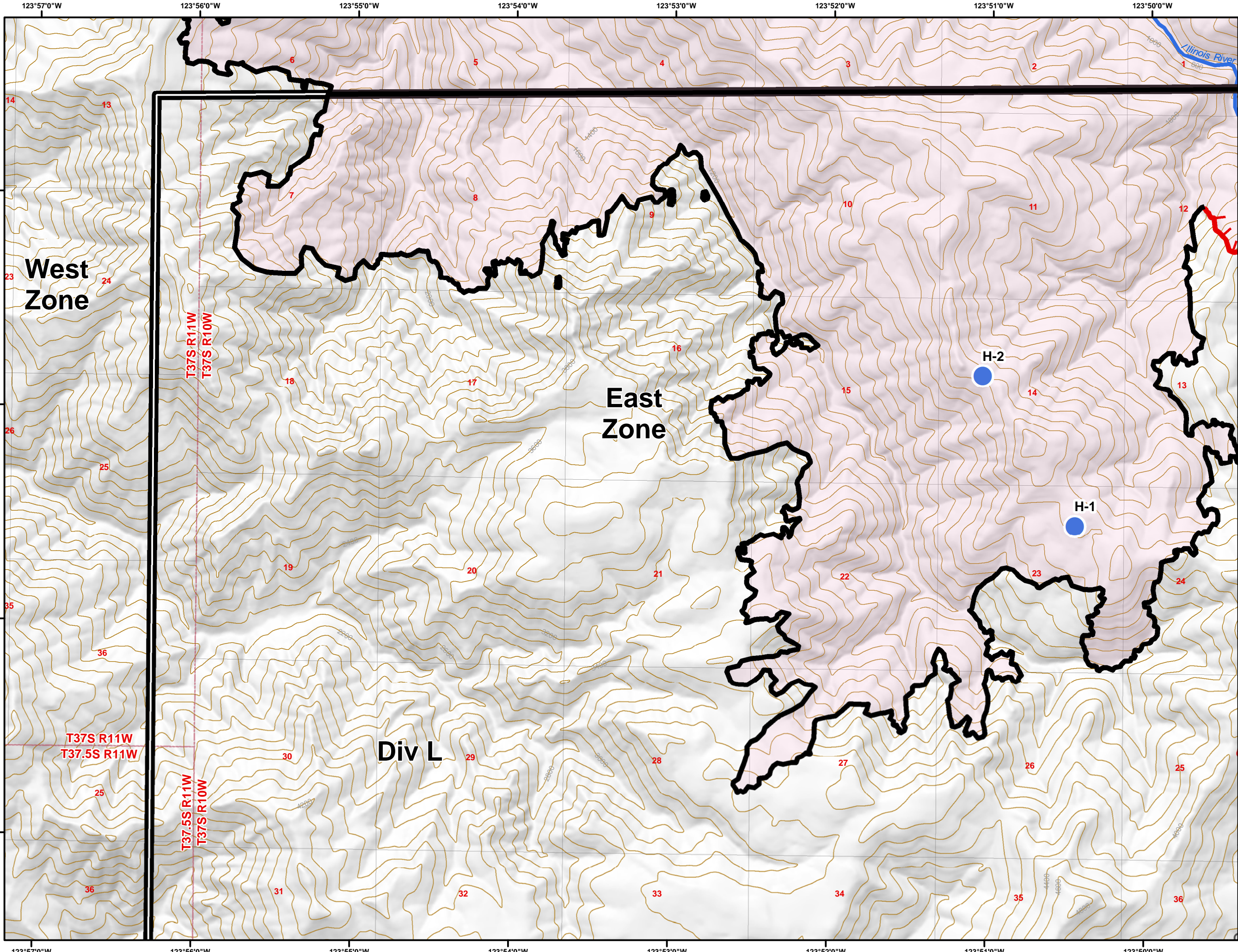
- Uncontrolled Fire Edge
- Completed Line
- Completed Dozer Line
- Completed Hand Line
- Road as Completed Line
- Access or Improved Road
- Proposed Dozer Line
- Planned Fire Line
- Planned Secondary Line
- Aerial Hazard
- Other
- Unknown Aerial Hazard
- Camp
- Dip Site
- Drop Point
- Helibase
- Helispot
- Incident Command Post
- Landmark
- Lookout
- Mobile Weather Unit
- Repeater
- Staging Area
- Water Source
- Water Tank
- Restricted Water Source
- Zone Break
- Division Break
- Traffic Access Point
- Structure
- Zone Break Line

Page C3



Created By:
Southwest Oregon GIS Support
9/20/2018 17:34 PT

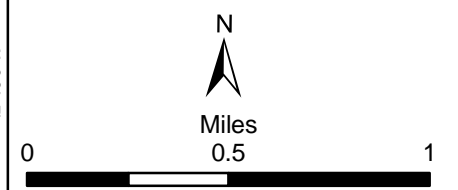
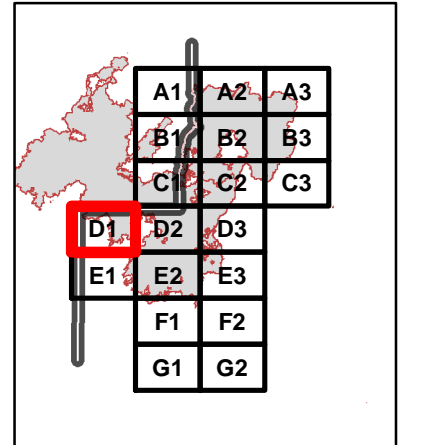




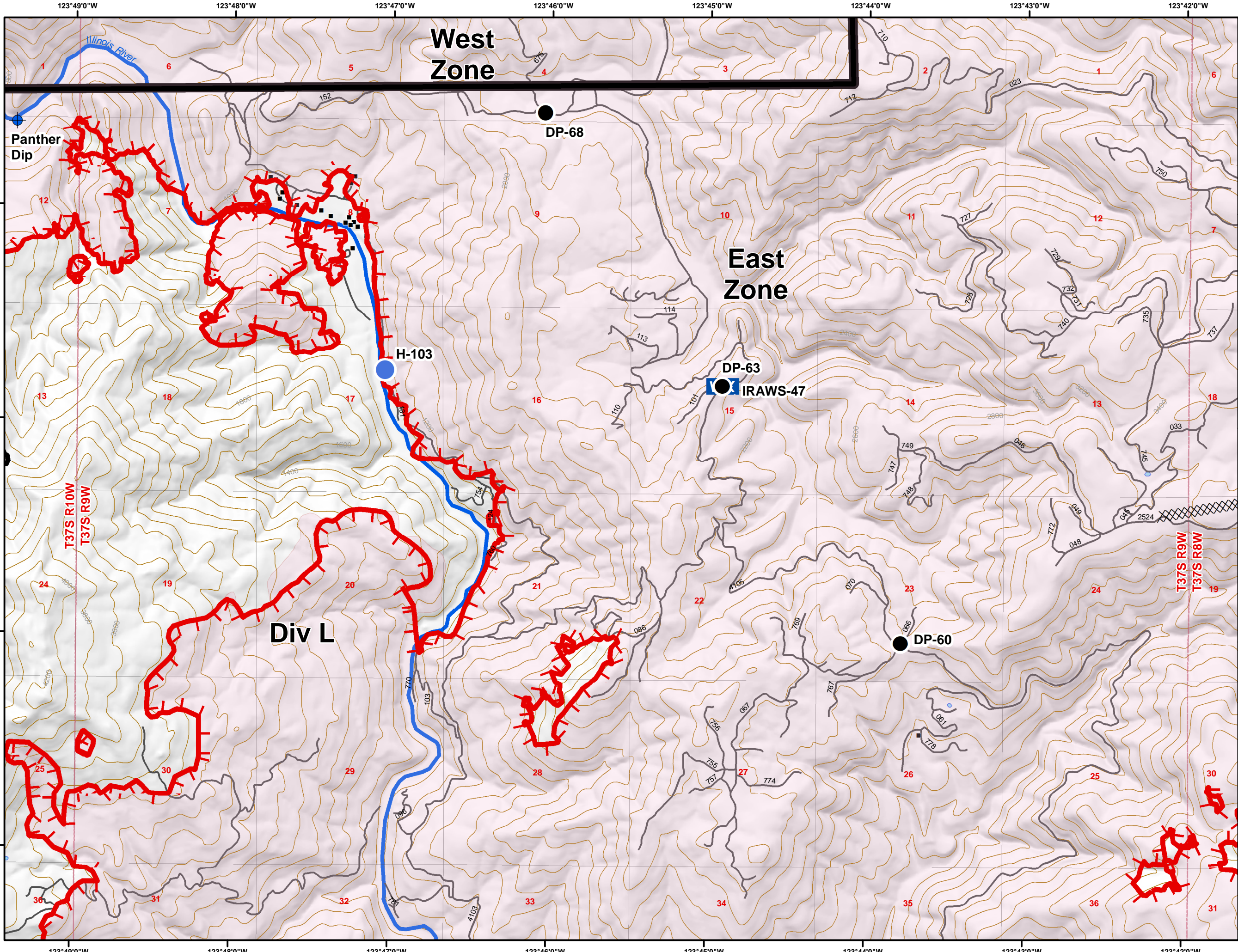
Taylor Creek Fire
 OR-MED-000395
Klondike Fire
 OR-RSF-000354
IAP Map
 Sept 21, 2018

- Uncontrolled Fire Edge
- Completed Line
- Completed Dozer Line
- Completed Hand Line
- Road as Completed Line
- Access or Improved Road
- Proposed Dozer Line
- Planned Fire Line
- Planned Secondary Line
- Aerial Hazard
- Other
- Unknown
- Aerial Hazard
- Camp
- Dip Site
- Drop Point
- Helibase
- Helispot
- Incident Command Post
- Landmark
- Lookout
- Mobile Weather Unit
- Repeater
- Staging Area
- Water Source
- Water Tank
- Restricted Water Source
- Zone Break
- Division Break
- Traffic Access Point
- Structure
- Zone Break Line

Page D1



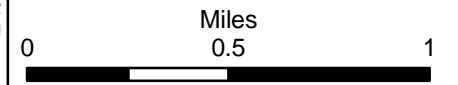
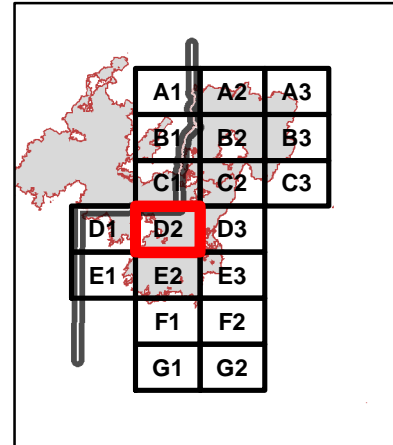
Created By:
 Southwest Oregon GIS Support
 9/20/2018 17:35 PT



Taylor Creek Fire
 OR-MED-000395
Klondike Fire
 OR-RSF-000354
IAP Map
 Sept 21, 2018

- Uncontrolled Fire Edge
- Completed Line
- Completed Dozer Line
- Completed Hand Line
- Road as Completed Line
- Access or Improved Road
- Proposed Dozer Line
- Planned Fire Line
- Planned Secondary Line
- Aerial Hazard
- Other
- Aerial Hazard
- Camp
- Dip Site
- Drop Point
- Helibase
- Helispot
- Incident Command Post
- Landmark
- Lookout
- Mobile Weather Unit
- Repeater
- Staging Area
- Water Source
- Water Tank
- Restricted Water Source
- Zone Break
- Division Break
- Traffic Access Point
- Structure
- Zone Break Line

Page D2

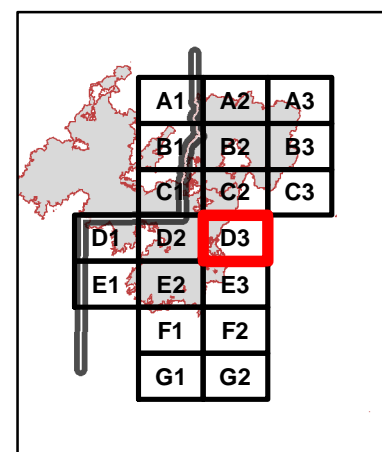


Created By:
 Southwest Oregon GIS Support
 9/20/2018 17:35 PT

Taylor Creek Fire OR-MED-000395 Klondike Fire OR-RSF-000354 IAP Map Sept 21, 2018

- Uncontrolled Fire Edge
- Completed Line
- Completed Dozer Line
- Completed Hand Line
- Road as Completed Line
- Access or Improved Road
- Proposed Dozer Line
- Planned Fire Line
- Planned Secondary Line
- Aerial Hazard
- Other
- Unknown
- Aerial Hazard
- Camp
- Dip Site
- Drop Point
- Helibase
- Helispot
- Incident Command Post
- Landmark
- Lookout
- Mobile Weather Unit
- Repeater
- Staging Area
- Water Source
- Water Tank
- Restricted Water Source
- Zone Break
- Division Break
- Traffic Access Point
- Structure
- Zone Break Line

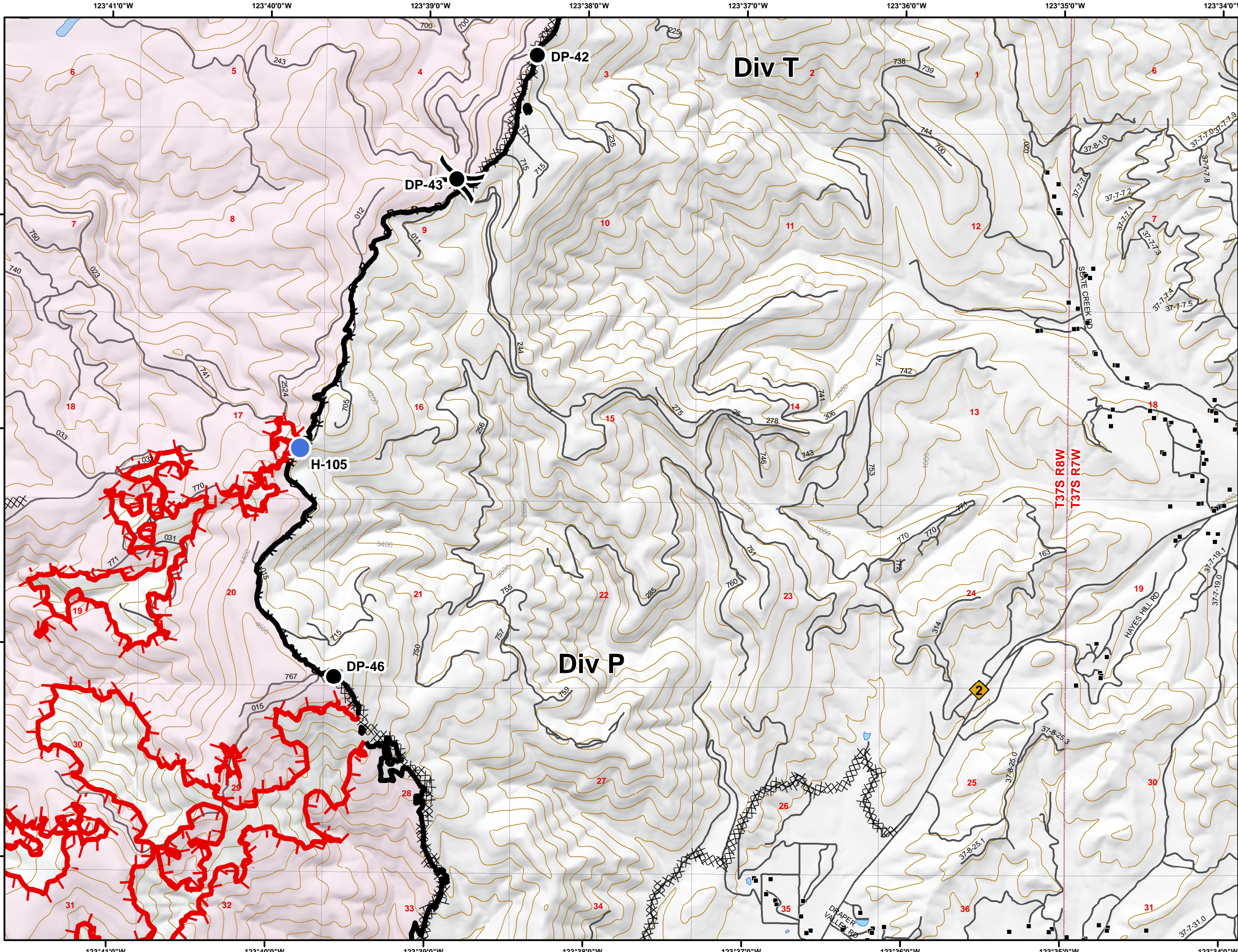
Page D3

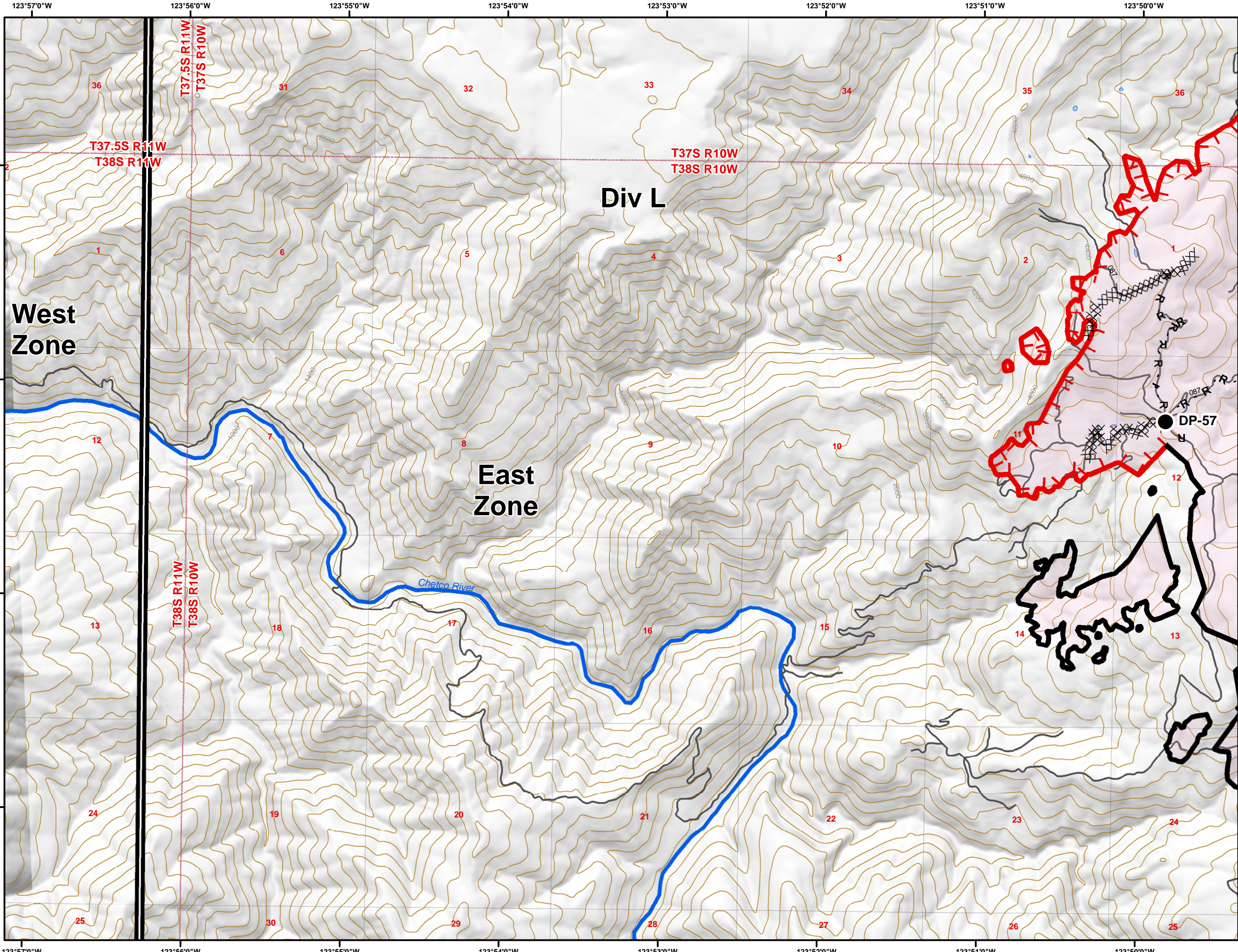


N



Created By:
Southwest Oregon GIS Support
9/20/2018 17:36 PT

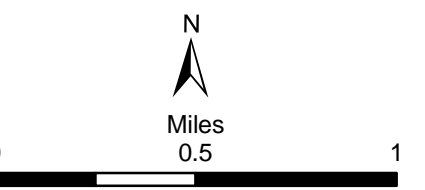
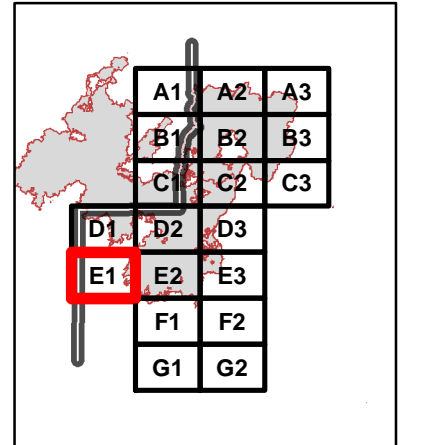




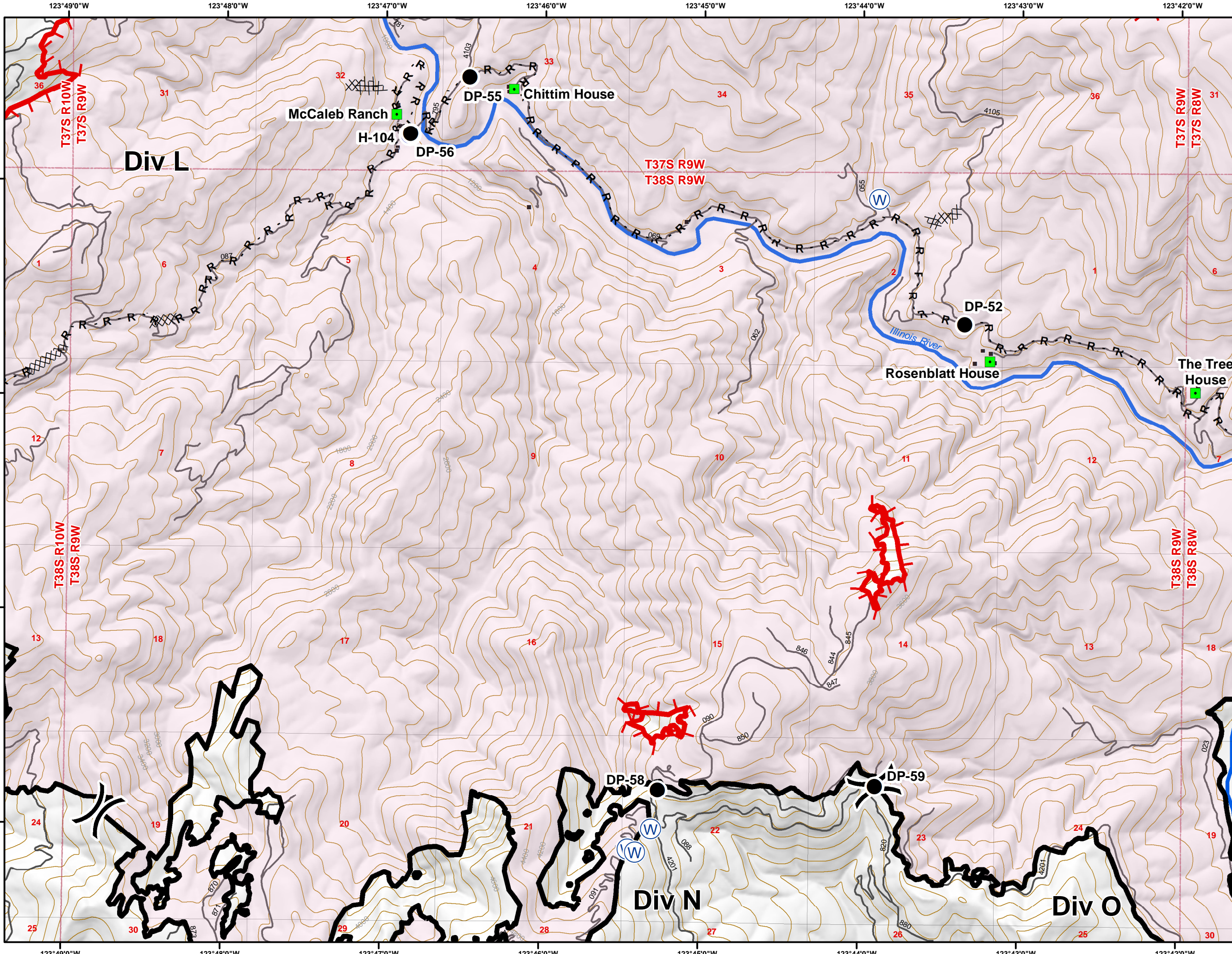
Taylor Creek Fire
 OR-MED-000395
Klondike Fire
 OR-RSF-000354
IAP Map
 Sept 21, 2018

- Uncontrolled Fire Edge
- Completed Line
- Completed Dozer Line
- Completed Hand Line
- Road as Completed Line
- Access or Improved Road
- Proposed Dozer Line
- Planned Fire Line
- Planned Secondary Line
- Aerial Hazard
- Other
- Unknown
- Aerial Hazard
- Camp
- Dip Site
- Drop Point
- Helibase
- Helispot
- Incident Command Post
- Landmark
- Lookout
- Mobile Weather Unit
- Repeater
- Staging Area
- Water Source
- Water Tank
- Restricted Water Source
- Zone Break
- Division Break
- Traffic Access Point
- Structure
- Zone Break Line

Page E1

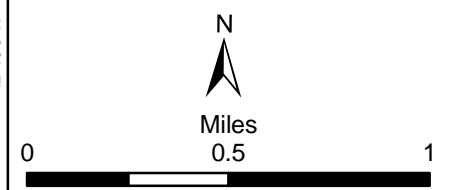
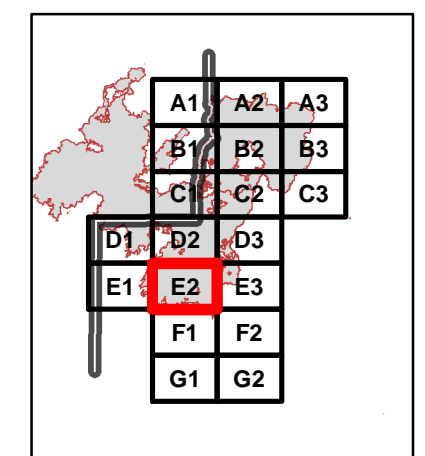


Taylor Creek Fire OR-MED-000395 Klondike Fire OR-RSF-000354 IAP Map Sept 21, 2018



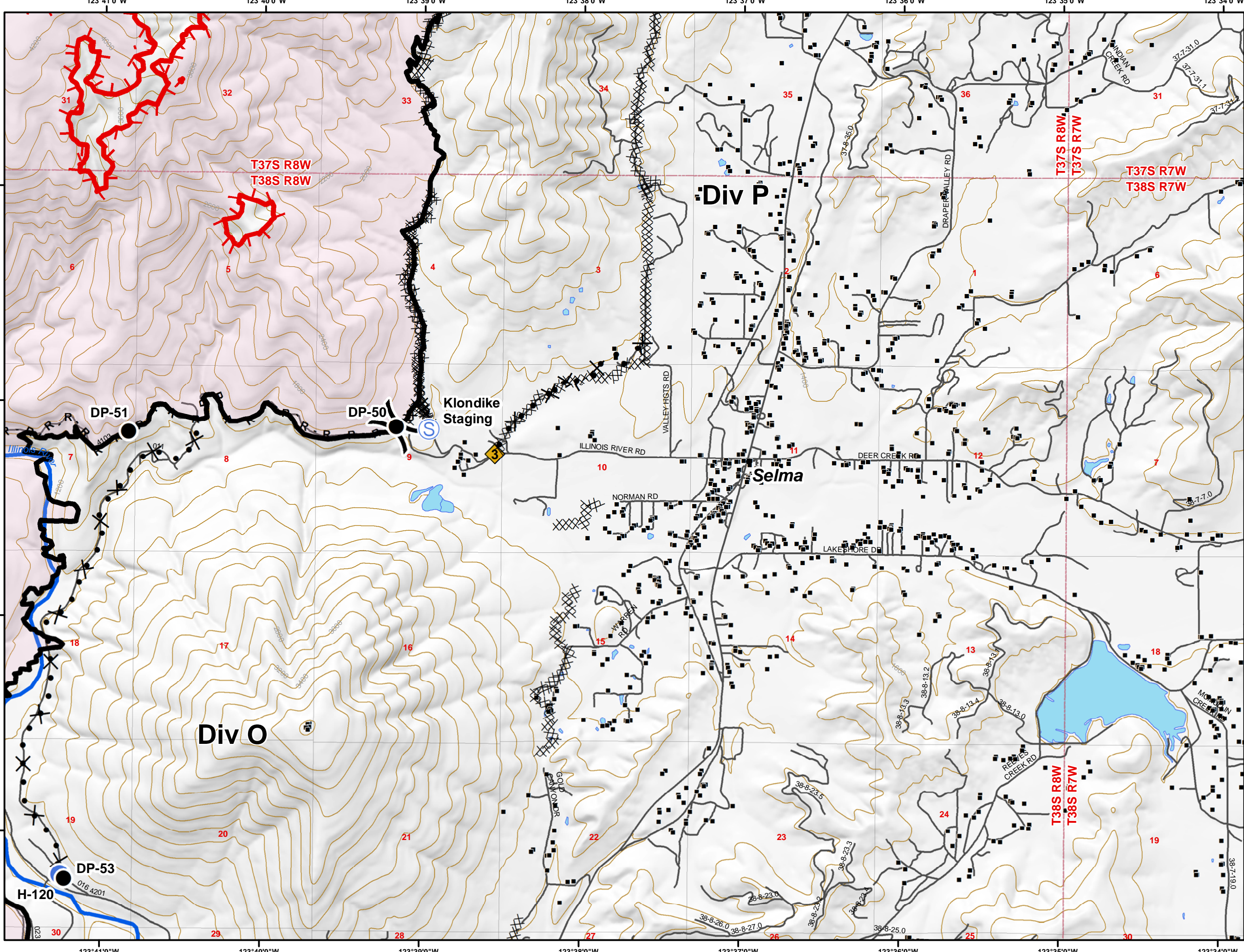
- Uncontrolled Fire Edge
- Completed Line
- Completed Dozer Line
- Completed Hand Line
- Road as Completed Line
- Access or Improved Road
- Proposed Dozer Line
- Planned Fire Line
- Planned Secondary Line
- Aerial Hazard
- Other
- Unknown
- Aerial Hazard
- Camp
- Dip Site
- Drop Point
- Helibase
- Helispot
- Incident Command Post
- Landmark
- Lookout
- Mobile Weather Unit
- Repeater
- Staging Area
- Water Source
- Water Tank
- Restricted Water Source
- Zone Break
- Division Break
- Traffic Access Point
- Structure
- Zone Break Line

Page E2



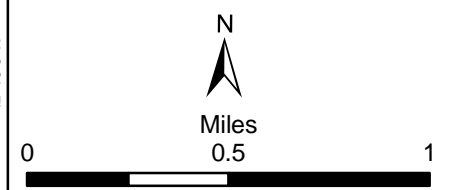
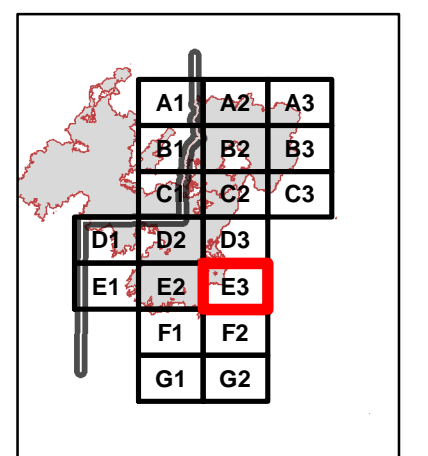
Created By:
Southwest Oregon GIS Support
9/20/2018 17:38 PT

Taylor Creek Fire OR-MED-000395 Klondike Fire OR-RSF-000354 IAP Map Sept 21, 2018



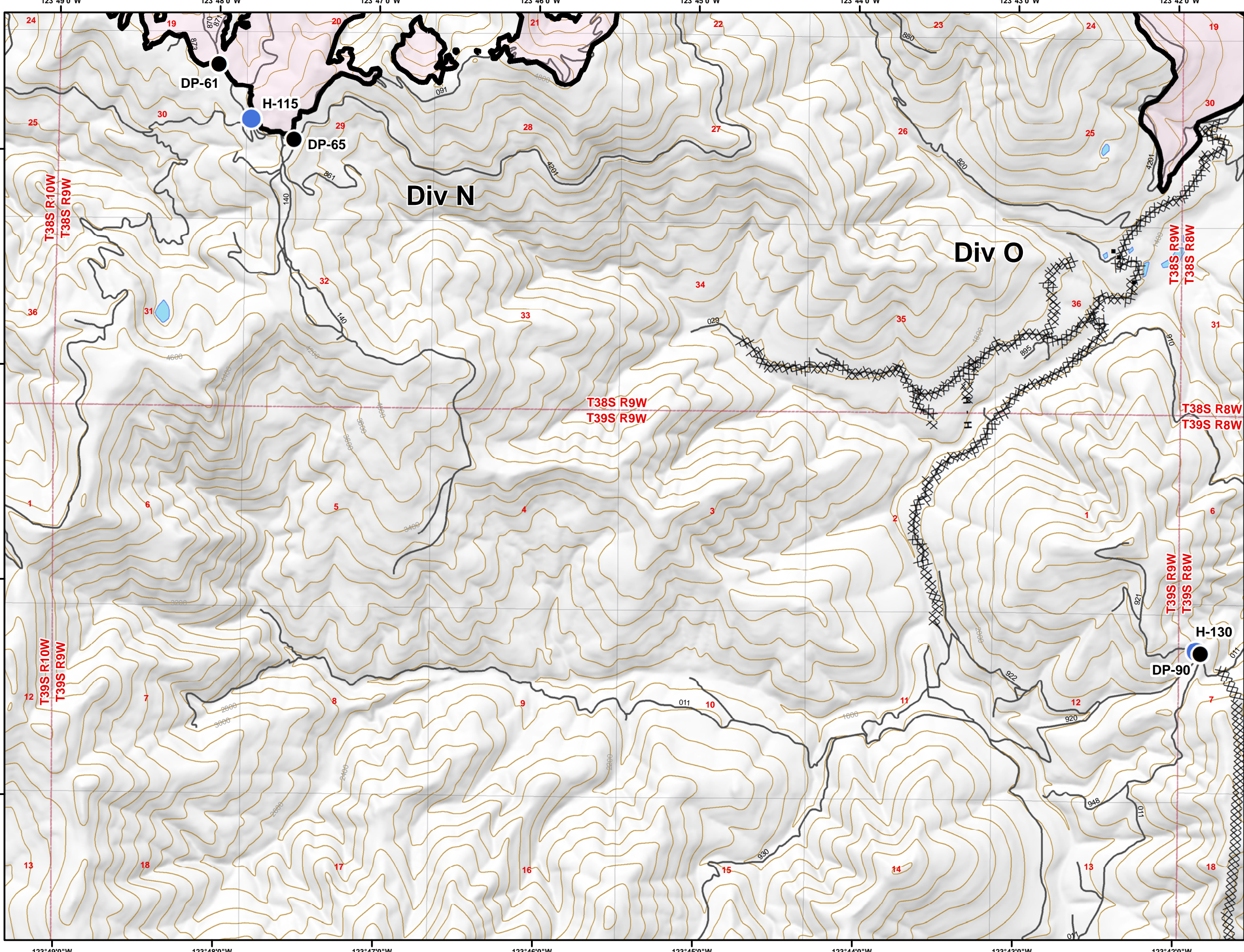
- ▬ Uncontrolled Fire Edge
- ▬ Completed Line
- X Completed Dozer Line
- H - Completed Hand Line
- R - Road as Completed Line
- ▬ Access or Improved Road
- X Proposed Dozer Line
- ▬ Planned Fire Line
- Planned Secondary Line
- ▬ Aerial Hazard
- + Other
- ▬ Unknown
- ▬ Aerial Hazard
- C Camp
- D Dip Site
- Drop Point
- H Helibase
- Helispot
- ▬ Incident Command Post
- Landmark
- ▬ Lookout
- WX Mobile Weather Unit
- R Repeater
- S Staging Area
- W Water Source
- W Water Tank
- W Restricted Water Source
- Zone Break
-) Division Break
- ◆ Traffic Access Point
- Structure
- ▬ Zone Break Line

Page E3



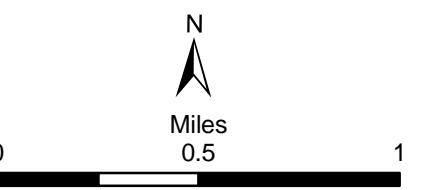
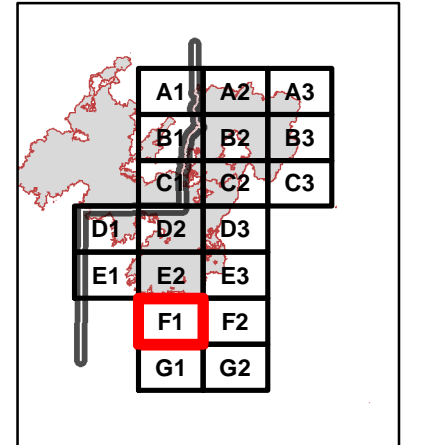
Created By:
Southwest Oregon GIS Support
9/20/2018 17:39 PT

Taylor Creek Fire
 OR-MED-000395
Klondike Fire
 OR-RSF-000354
IAP Map
 Sept 21, 2018

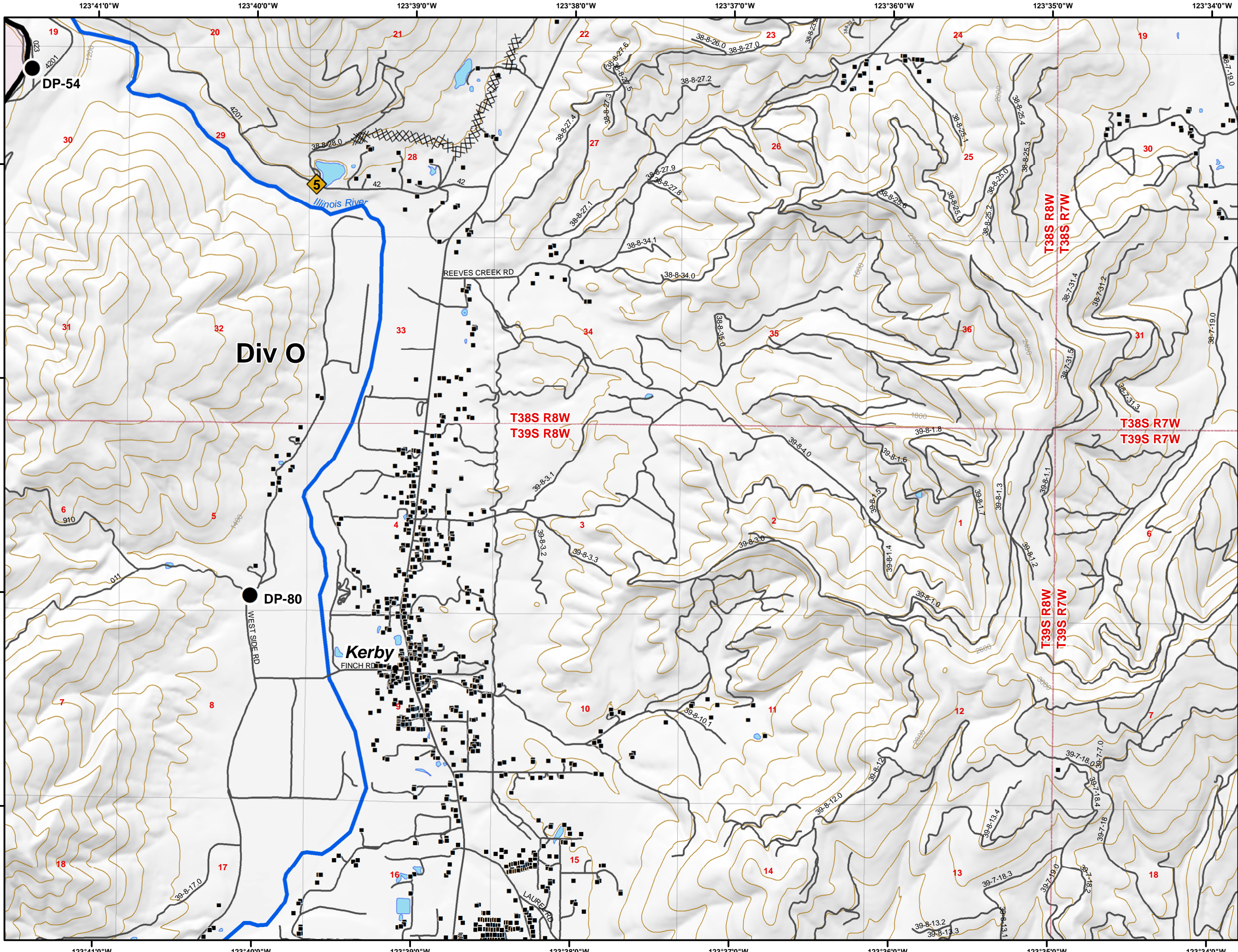


- Uncontrolled Fire Edge
- Completed Line
- Completed Dozer Line
- Completed Hand Line
- Road as Completed Line
- Access or Improved Road
- Proposed Dozer Line
- Planned Fire Line
- Planned Secondary Line
- Aerial Hazard
- Other
- Unknown
- Aerial Hazard
- Camp
- Dip Site
- Drop Point
- Helibase
- Helispot
- Incident Command Post
- Landmark
- Lookout
- Mobile Weather Unit
- Repeater
- Staging Area
- Water Source
- Water Tank
- Restricted Water Source
- Zone Break
- Division Break
- Traffic Access Point
- Structure
- Zone Break Line

Page F1



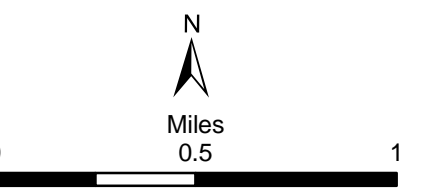
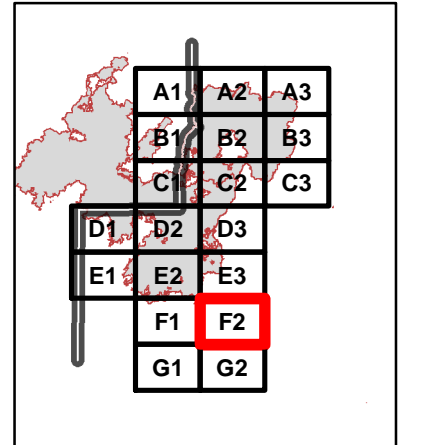
Created By:
 Southwest Oregon GIS Support
 9/20/2018 17:40 PT

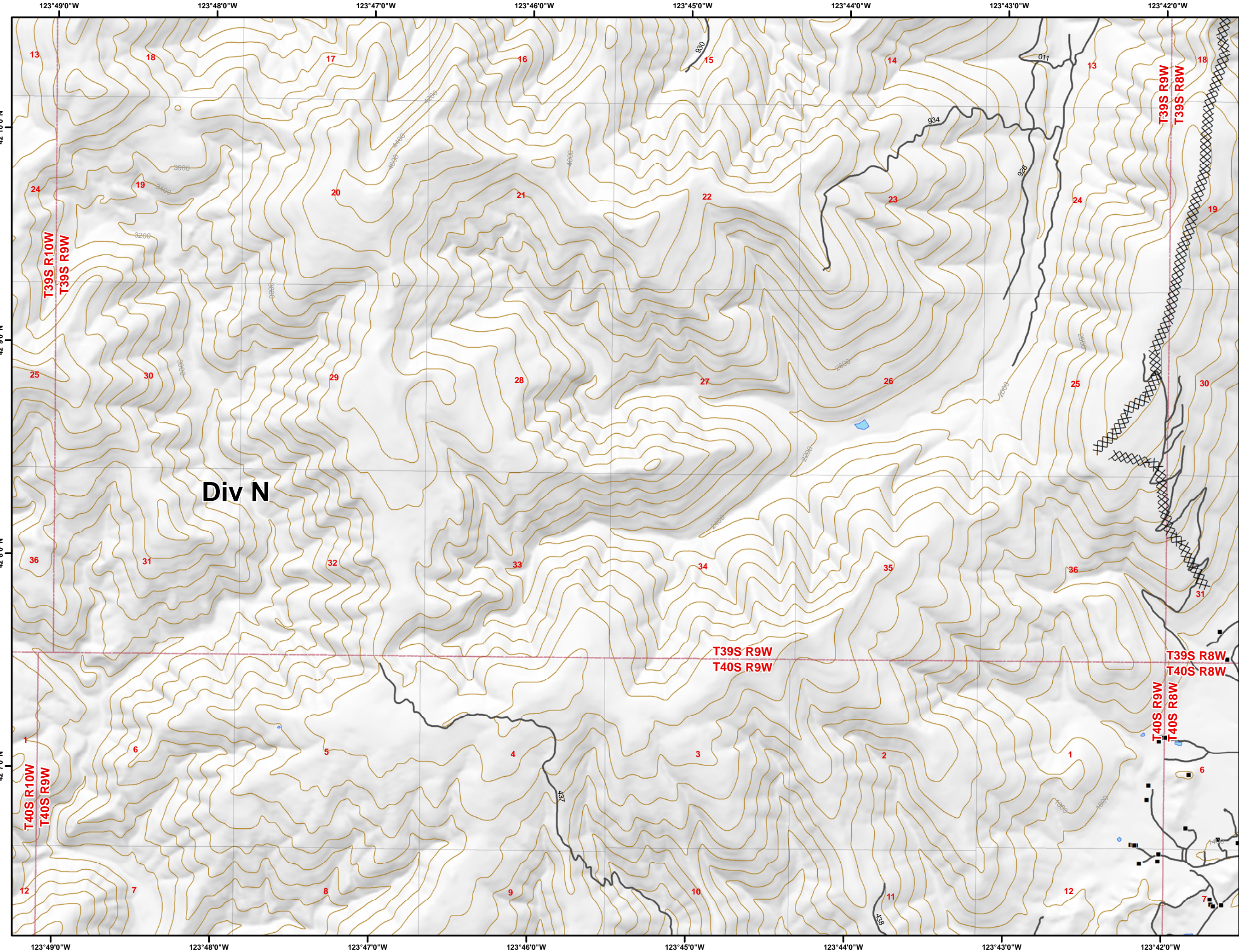


Taylor Creek Fire
 OR-MED-000395
Klondike Fire
 OR-RSF-000354
IAP Map
 Sept 21, 2018

- Uncontrolled Fire Edge
- Completed Line
- Completed Dozer Line
- Completed Hand Line
- Road as Completed Line
- Access or Improved Road
- Proposed Dozer Line
- Planned Fire Line
- Planned Secondary Line
- Aerial Hazard
- Other
- Unknown
- Aerial Hazard
- Camp
- Dip Site
- Drop Point
- Helibase
- Helispot
- Incident Command Post
- Landmark
- Lookout
- Mobile Weather Unit
- Repeater
- Staging Area
- Water Source
- Water Tank
- Restricted Water Source
- Zone Break
- Division Break
- Traffic Access Point
- Structure
- Zone Break Line

Page F2

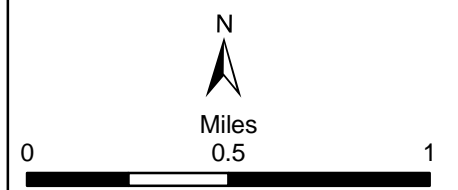
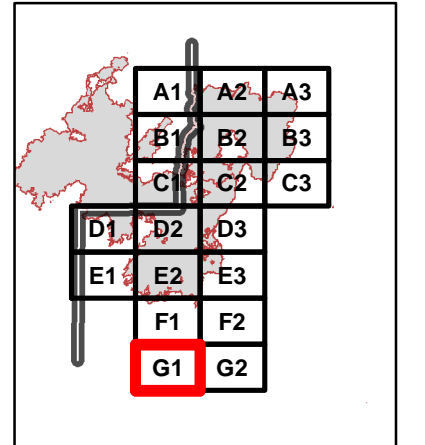




Taylor Creek Fire
 OR-MED-000395
Klondike Fire
 OR-RSF-000354
IAP Map
 Sept 21, 2018

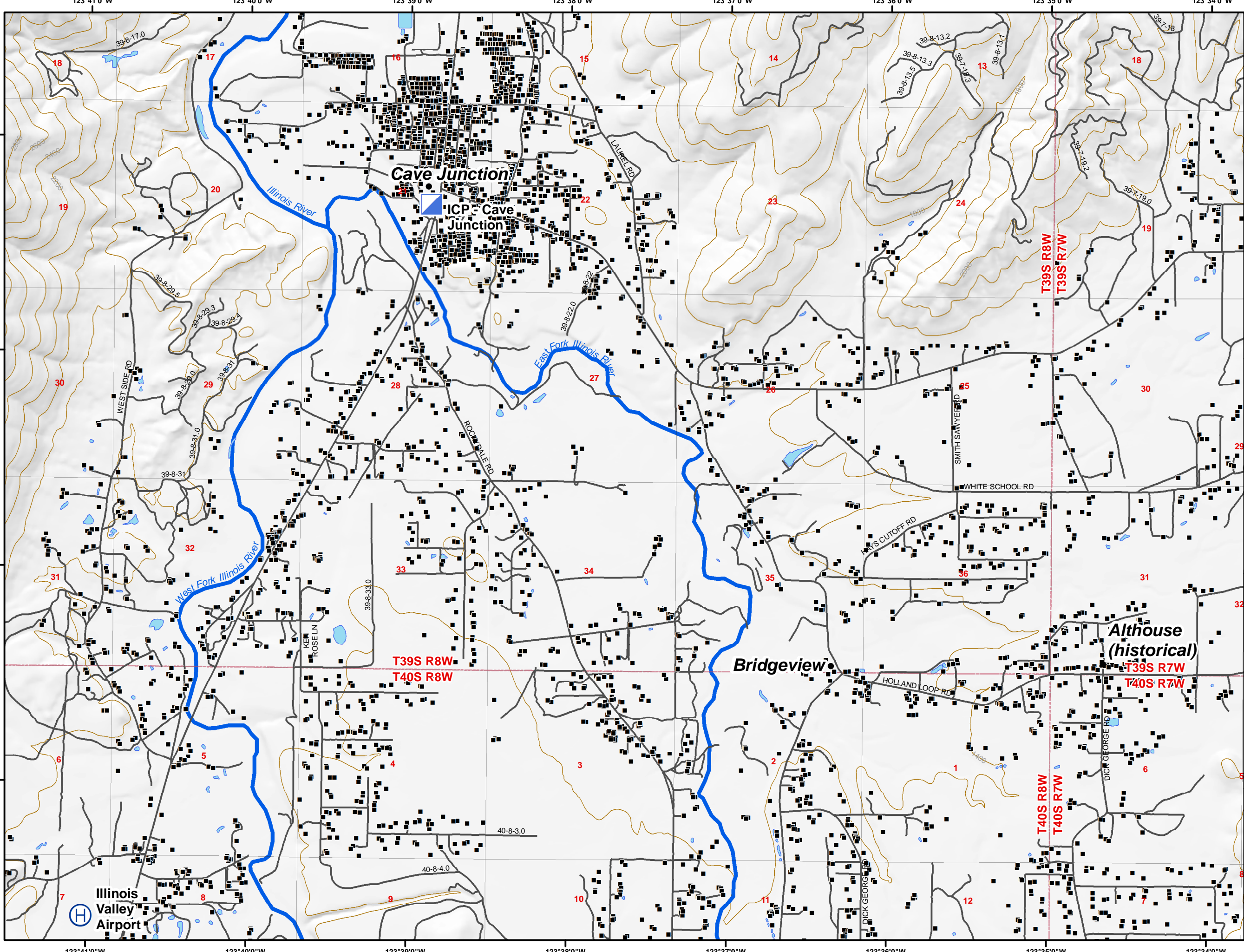
- Uncontrolled Fire Edge
- Completed Line
- Completed Dozer Line
- Completed Hand Line
- Road as Completed Line
- Access or Improved Road
- Proposed Dozer Line
- Planned Fire Line
- Planned Secondary Line
- Aerial Hazard
- Other
- Unknown
- Aerial Hazard
- Camp
- Dip Site
- Drop Point
- Helibase
- Helispot
- Incident Command Post
- Landmark
- Lookout
- Mobile Weather Unit
- Repeater
- Staging Area
- Water Source
- Water Tank
- Restricted Water Source
- Zone Break
- Zone Break
- Zone Break
- Traffic Access Point
- Structure
- Zone Break Line

Page G1



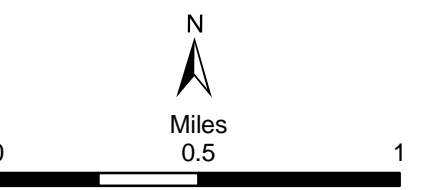
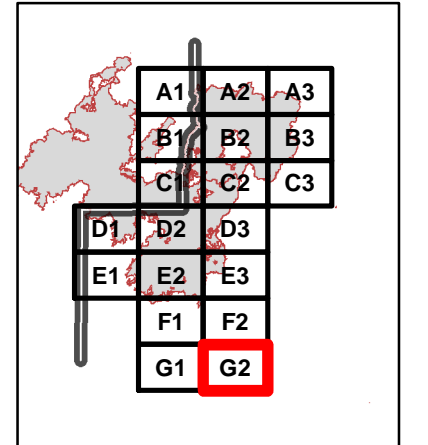
Created By:
 Southwest Oregon GIS Support
 9/20/2018 17:41 PT

Taylor Creek Fire
 OR-MED-000395
Klondike Fire
 OR-RSF-000354
IAP Map
 Sept 21, 2018



- Uncontrolled Fire Edge
- Completed Line
- Completed Dozer Line
- Completed Hand Line
- Road as Completed Line
- Access or Improved Road
- Proposed Dozer Line
- Planned Fire Line
- Planned Secondary Line
- Aerial Hazard
- Other
- Unknown Aerial Hazard
- Camp
- Dip Site
- Drop Point
- Helibase
- Helispot
- Incident Command Post
- Landmark
- Lookout
- Mobile Weather Unit
- Repeater
- Staging Area
- Water Source
- Water Tank
- Restricted Water Source
- Zone Break
- Division Break
- Traffic Access Point
- Structure
- Zone Break Line

Page G2



Created By:
 Southwest Oregon GIS Support
 9/20/2018 17:42 PT