








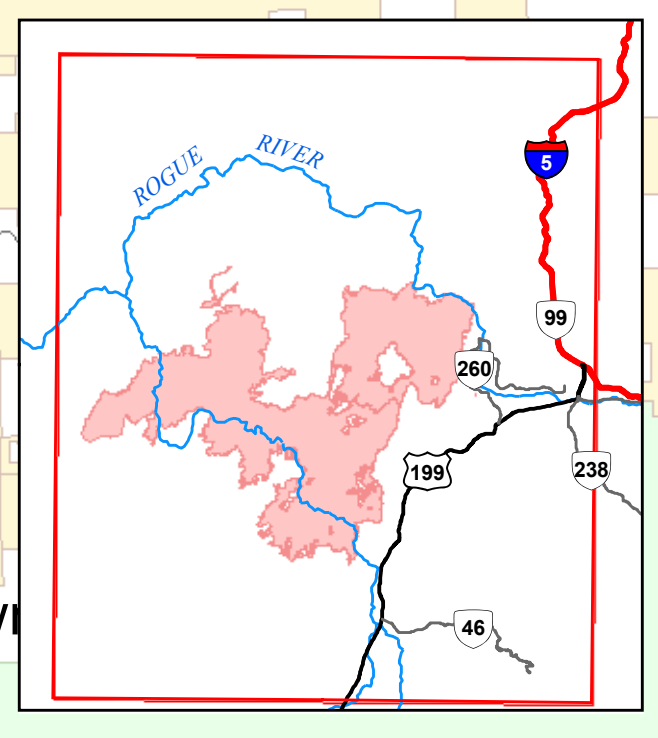


-  Zone Break
-  Incident Command Post
-  Uncontrolled Fire Edge
-  Completed Line
- Fire History**
-  Buckskin 2015
-  Onion Mtn 2014
-  Chetco Bar 2017
-  Big Windy 2013
-  Biscuit 2002

# Public Information Map

**Klondike Fire**  
OR-RSF-000354

**Taylor Creek Fire**  
OR-MED-000395



Created By:  
Southwest Oregon GIS Support  
9/21/2018 17:30 PT