






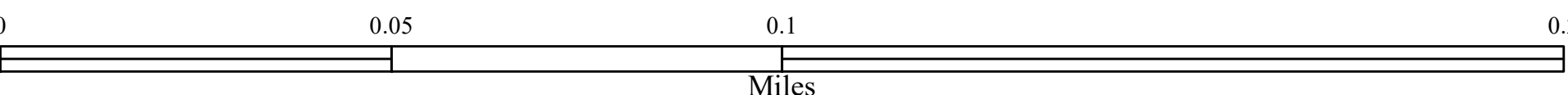


| | | | | | |
|---|----------------------------------|---|-------------|---|--|
|  | Completed - Inspected |  | In Progress |  | Repair Needed |
|  | Completed - Ready for Inspection |  | Drainage |  | Unknown |
| | | | | |  |
|  | | | | | <p>Cleveland 3 Repair Status Map Final Oct 04, 2018</p> <p>Created by: Southwest Oregon GIS Support October 10, 2018, 0821 hrs</p> |

Repair_arcbC_port_2018_Cleveland3