

42°51'N

42°51'N

122°20'W





122°19'W

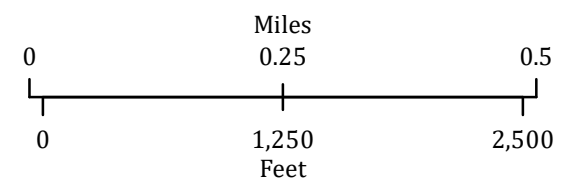
122°18'W

122°17'W

Sugar Pine
 OR-RSF-000331
 Infrared
 Interpretation

Imagery Date:
 07/25/2018 2201 MDT

-  Isolated Heat Sources
-  Heat Perimeter
-  Intense Heat
-  Scattered Heat



Datum: North American 1983



IRIN: Billy Harris
 Map produced:
 07/26/2018 0116 PDT
 Interpreted size: 1424 acres

Copyright:© 2013 National Geographic Society, i-cubed

