






122°41'33.386\"/>

Sugar Pine
 OR-RSF-000331
 Infrared
 Interpretation

Imagery Date:
 07/25/2018 2201 MDT

-  Isolated Heat Sources
-  Heat Perimeter
-  Intense Heat
-  Scattered Heat



Datum: North American 1983



IRIN: Billy Harris
 Map produced:
 07/26/2018 0104 PDT
 Interpreted size: 1424 acres



Copyright © 2013 National Geographic Society, i-cubed