






Sugar Pine
OR-RSF-000331
Infrared
Interpretation

Imagery Date:
 07/28/2018 0117 MDT

-  Isolated Heat Sources
-  Heat Perimeter
-  Intense Heat
-  Scattered Heat



Datum: North American 1983



IRIN: Billy Harris
 Map produced:
 07/28/2018 0428 PDT
 Interpreted size: 3094 acres



Copyright © 2013 National Geographic Society, i-cubed