



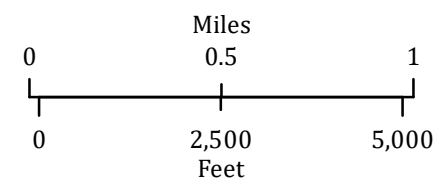


Source: Esri, DigitalGlobe, GeoEye, Earthstar Geographics, CNES/Airbus DS, USDA, USGS, AeroGRID, IGN, and the GIS User Community

Sugar Pine
 OR-RSF-000331
 Infrared
 Interpretation

Imagery Date:
 07/31/2018 0057 MDT

-  Isolated Heat Sources
-  Heat Perimeter
-  Intense Heat
-  Scattered Heat



Datum: North American 1983



IRIN: Billy Harris
 Map produced:
 07/31/2018 0234 PDT
 Interpreted size: 6083 acres

