



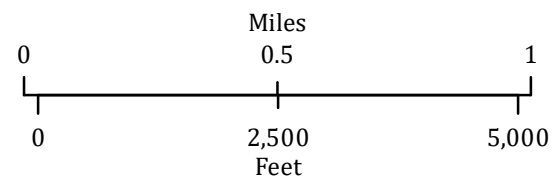


Sugar Pine
OR-RSF-000331
Infrared
Interpretation

Imagery Date:
08/0/2018 0250 MDT

-  Isolated Heat Sources
-  Heat Perimeter
-  Intense Heat
-  Scattered Heat



Datum: North American 1983



IRIN: Billy Harris
Map produced:
08/02/2018 0403 PDT
Interpreted size: 7160 acres



Copyright © 2013 National Geographic Society, i-cubed