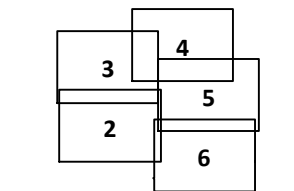


IAP Map
Terwilliger
OR-WIF-180227
8/25/2018
 Approx. 3,759 acres
 08/23/2018
 2139 hours

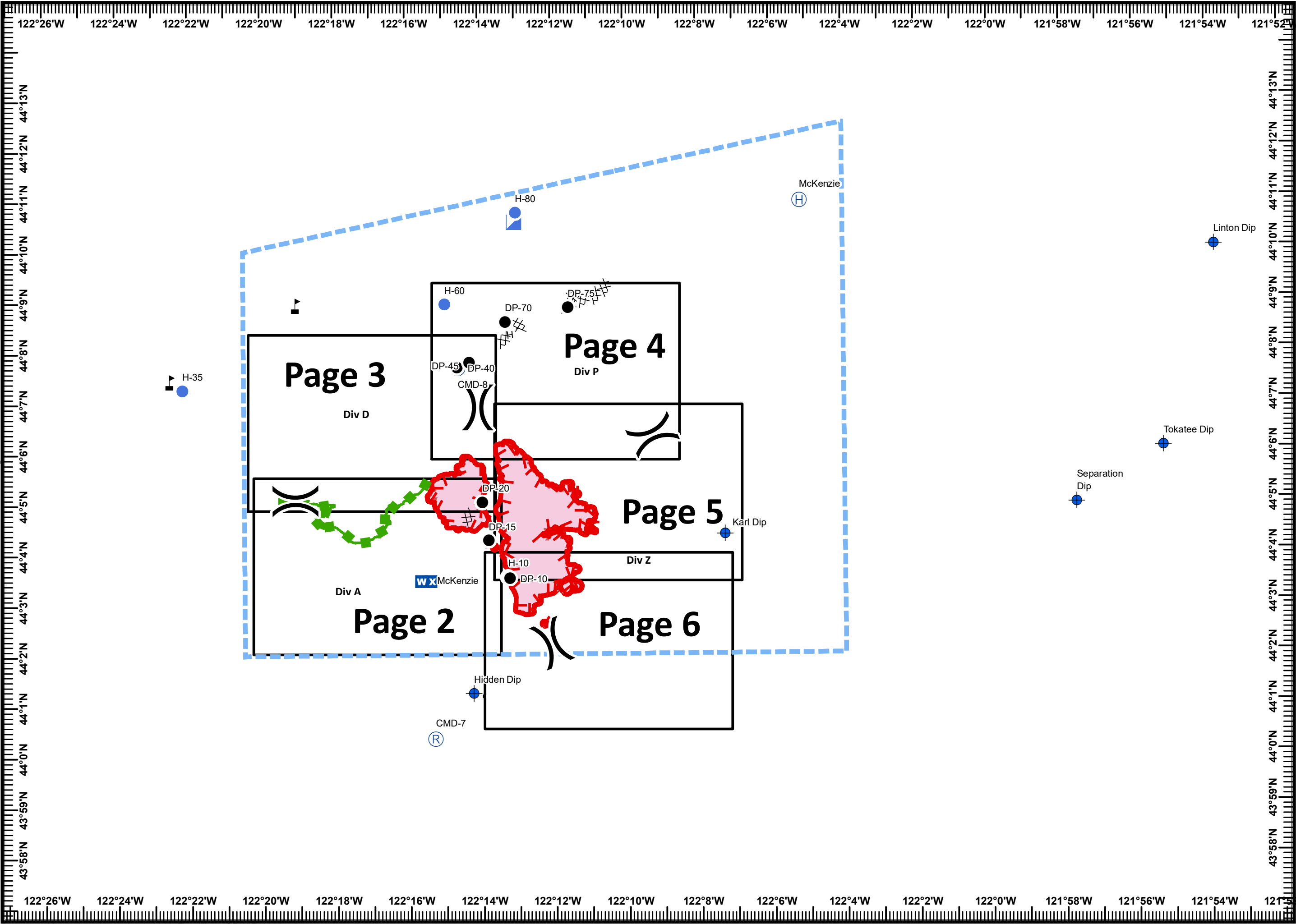


Overview
 Page 1 of 6

- Dip Site
- Drop Point
- Helibase
- Helispot
- ICP
- Mobile Weather Unit
- Repeater
- Value at Risk
- Division Break
- Uncontrolled Fire Edge
- TFR
- Completed Dozer Line
- Completed Hand Line
- Escape Route
- Fire Perimeter











1/2 Mile

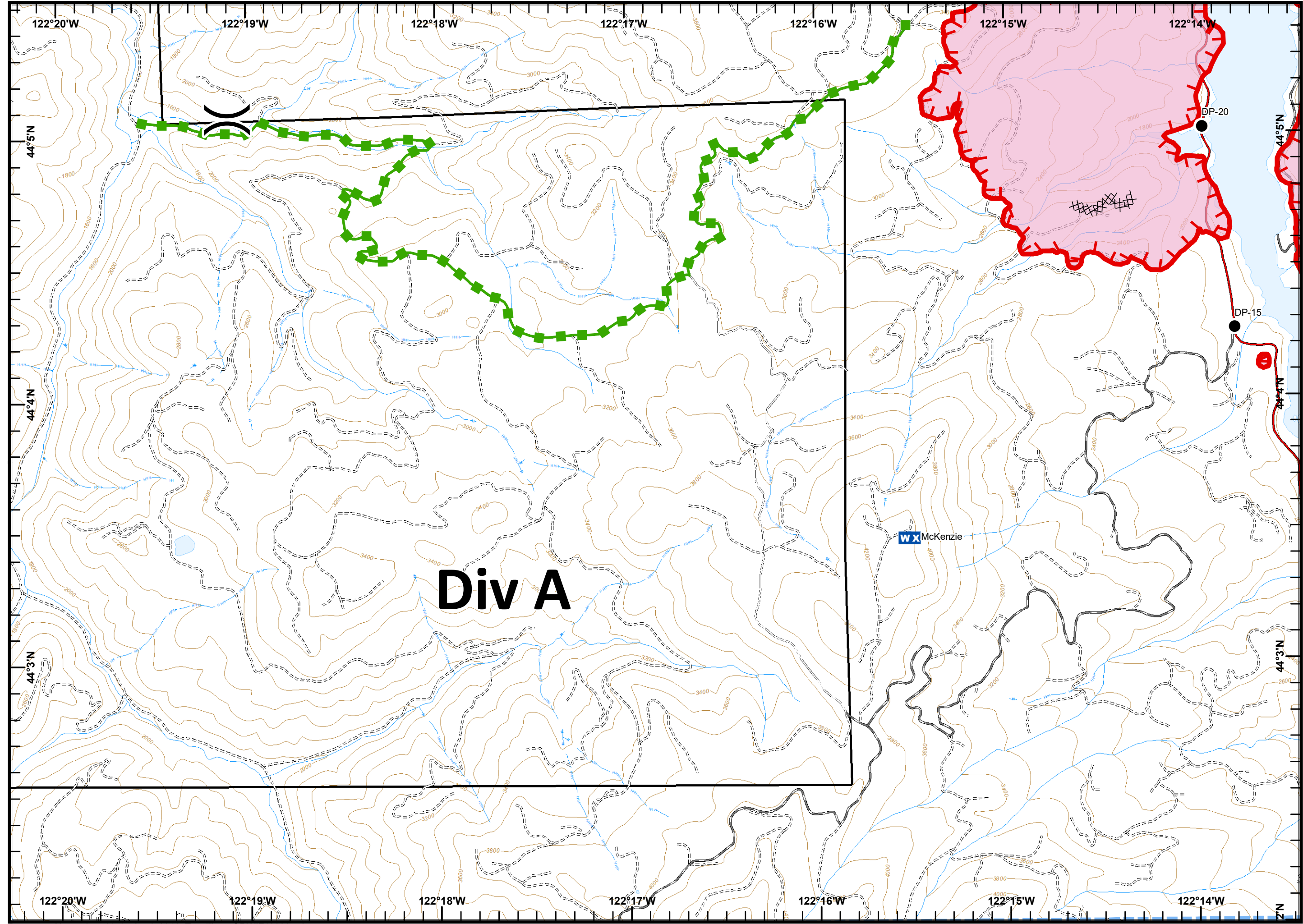
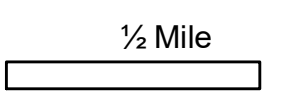
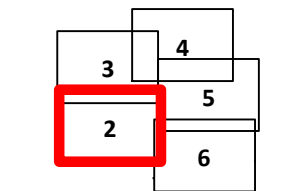


IAP Map
Terwilliger
OR-WIF-180227
8/25/2018
 Approx. 3,759 acres
 08/23/2018
 2139 hours



Incident Management Team 3
Division A
 Page 2 of 6

-  Drop Point
-  Mobile Weather Unit
-  Division Break
-  Uncontrolled Fire Edge
-  TFR
-  Completed Dozer Line
-  Escape Route
-  Fire Perimeter



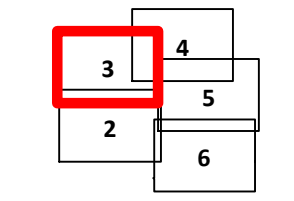
IAP Map
Terwilliger
OR-WIF-180227
8/25/2018
 Approx. 3,759 acres
 08/23/2018
 2139 hours



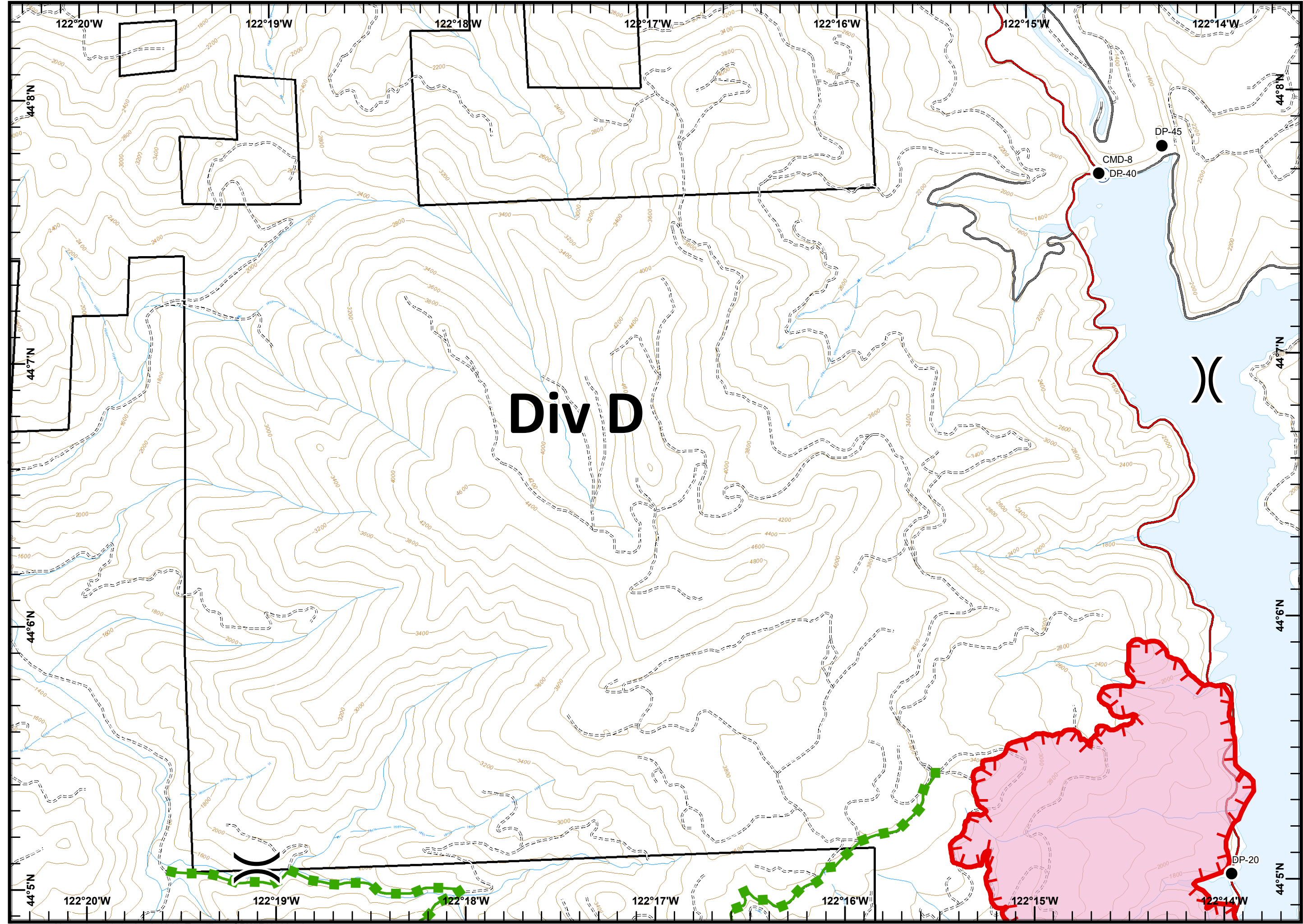
Division D
Page 3 of 6

- Drop Point
- Ⓜ Repeater
-) (Division Break

- Uncontrolled Fire Edge
- Escape Route
- Fire Perimeter



1/2 Mile

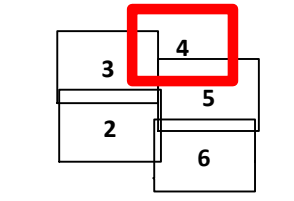


IAP Map
Terwilliger
OR-WIF-180227
8/25/2018
 Approx. 3,759 acres
 08/23/2018
 2139 hours

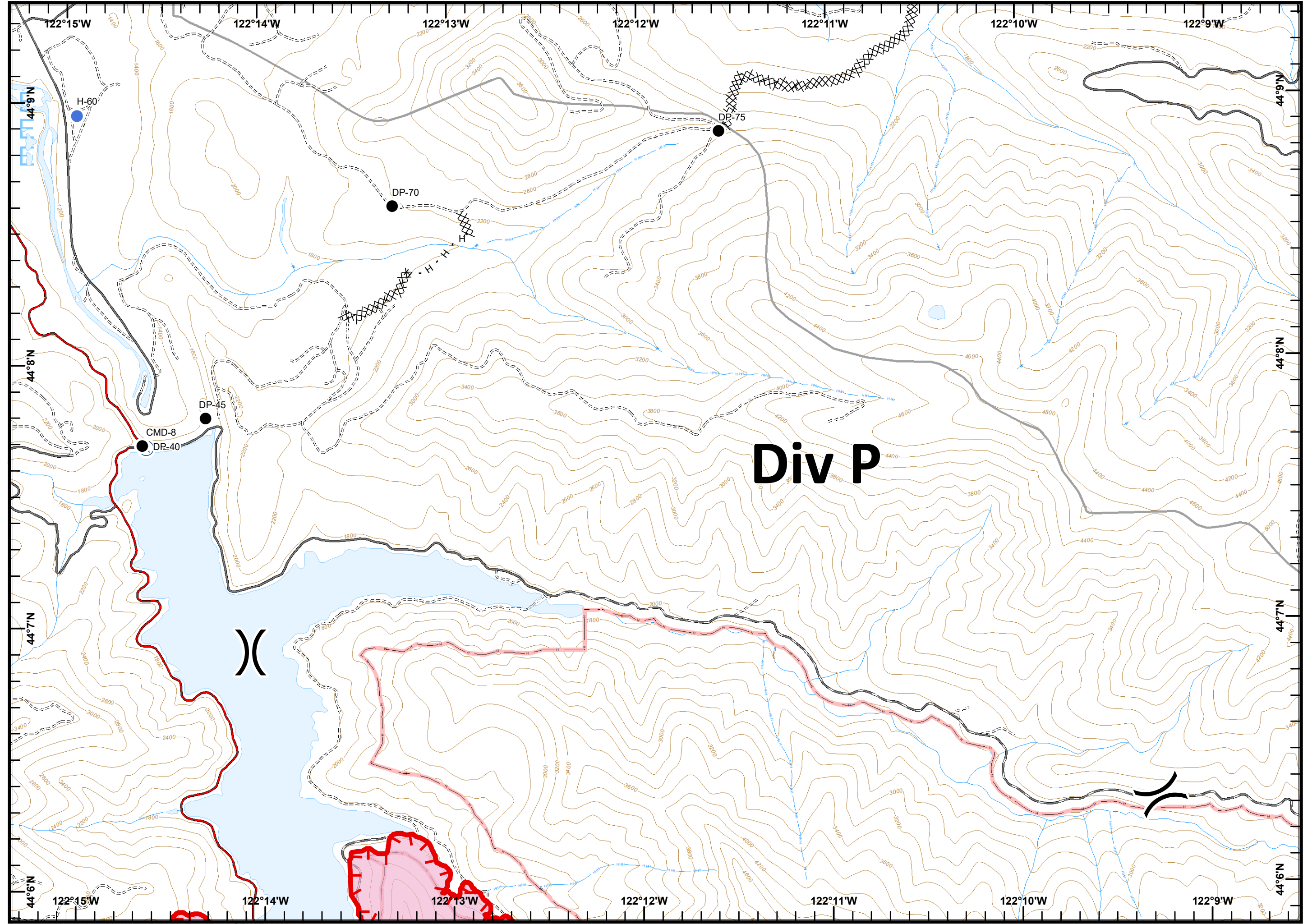


Division P
 Page 4 of 6

- Drop Point
- Helispot
- Ⓡ Repeater
-)(Division Break
- Uncontrolled Fire Edge
- XXXX Completed Dozer Line
- H - Completed Hand Line
- Fire Perimeter



1/2 Mile

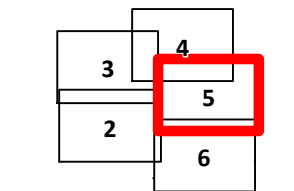


IAP Map
Terwilliger
OR-WIF-180227
8/25/2018
 Approx. 3,759 acres
 08/23/2018
 2139 hours

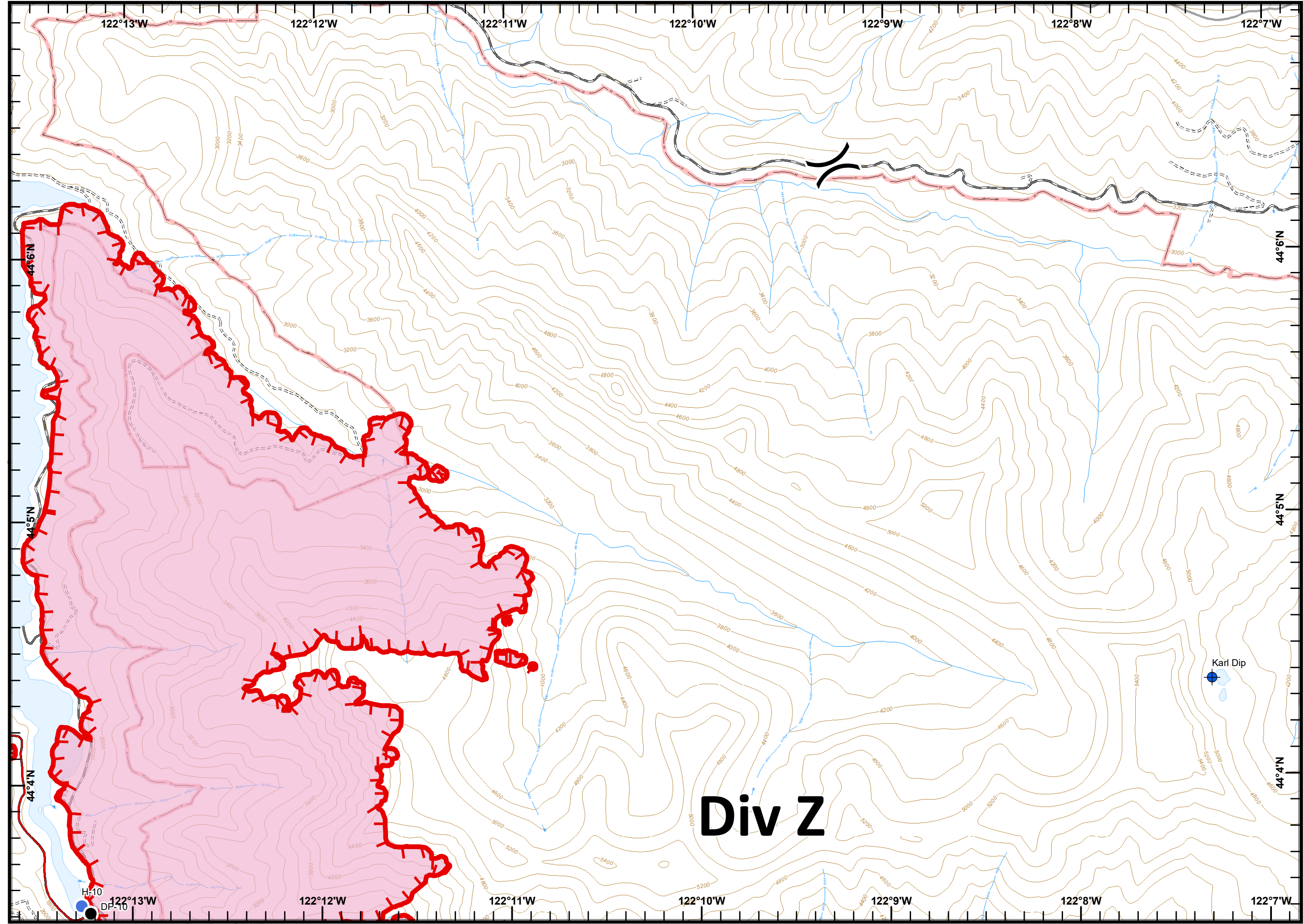


Division Z
 Page 5 of 6

- Dip Site
- Drop Point
- Helispot
- Division Break
- Uncontrolled Fire Edge
- Fire Perimeter



1/2 Mile

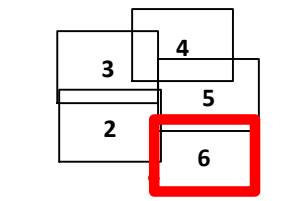


IAP Map
Terwilliger
OR-WIF-180227
8/25/2018
 Approx. 3,759 acres
 08/23/2018
 2139 hours

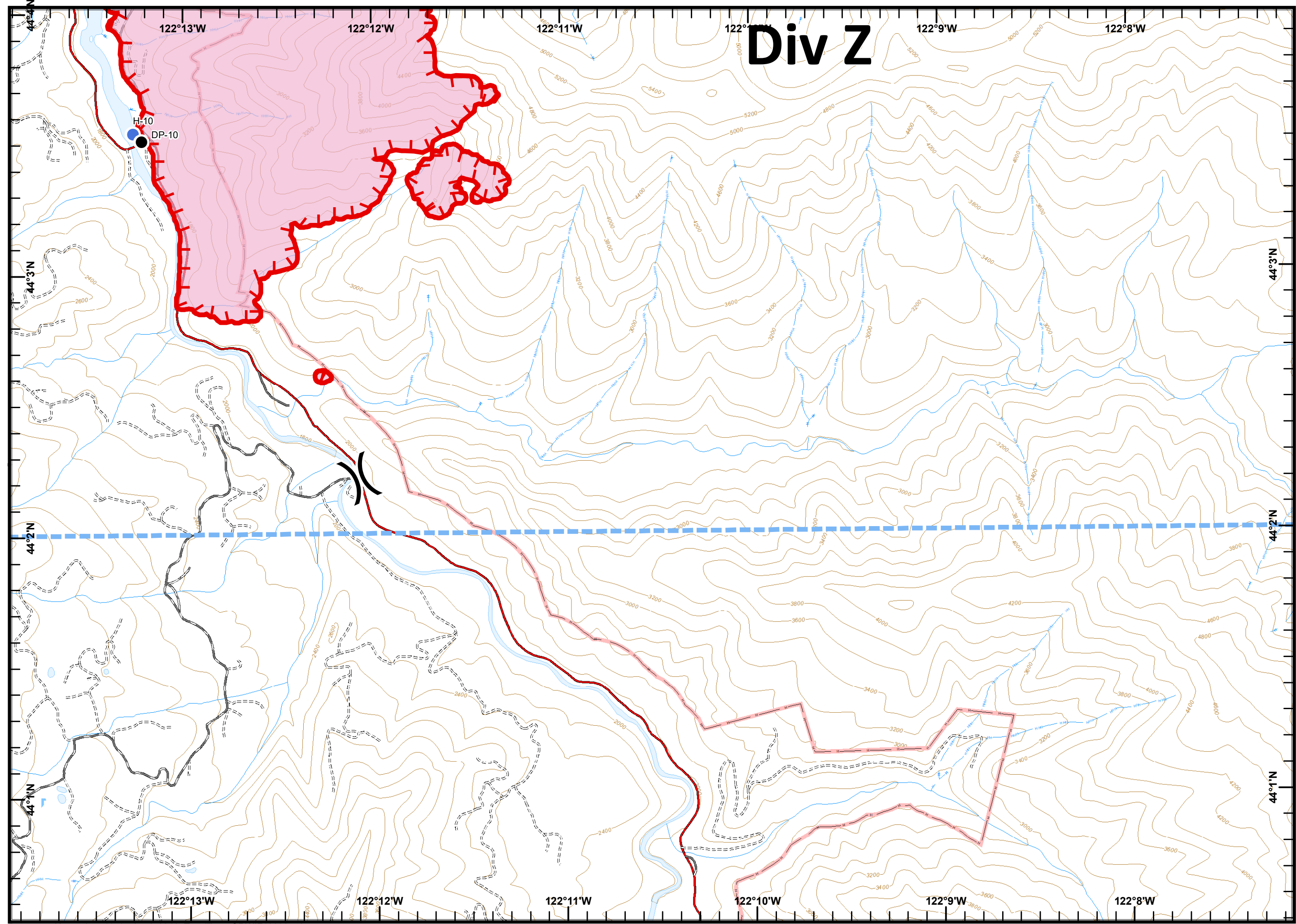


Division Z
Page 6 of 6

- Drop Point
- Helispot
- Division Break
- Uncontrolled Fire Edge
- TFR
- Fire Perimeter



1/2 Mile



Div Z