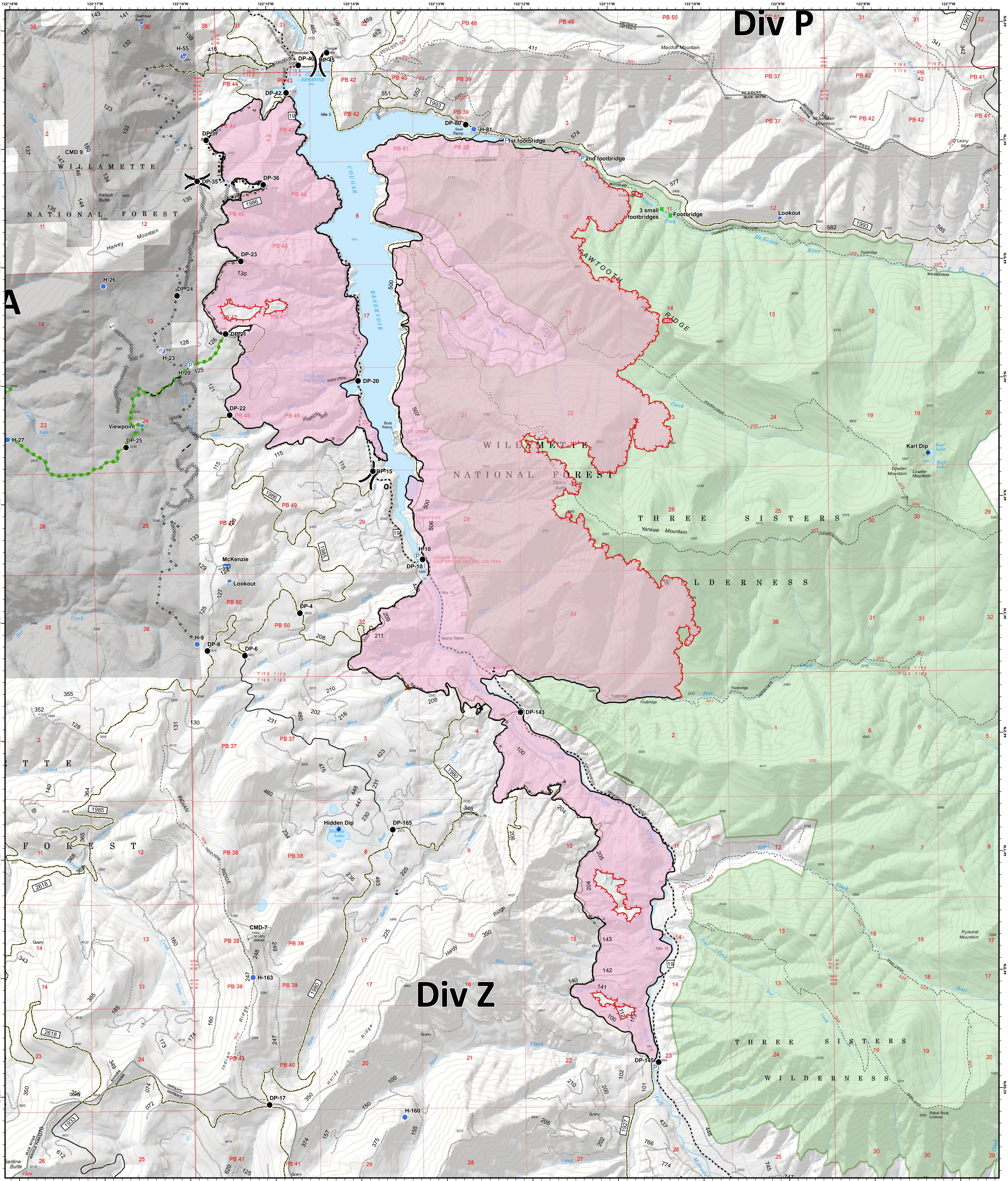


Terwilliger - OPS Fire Area - Focus


09/19/2018



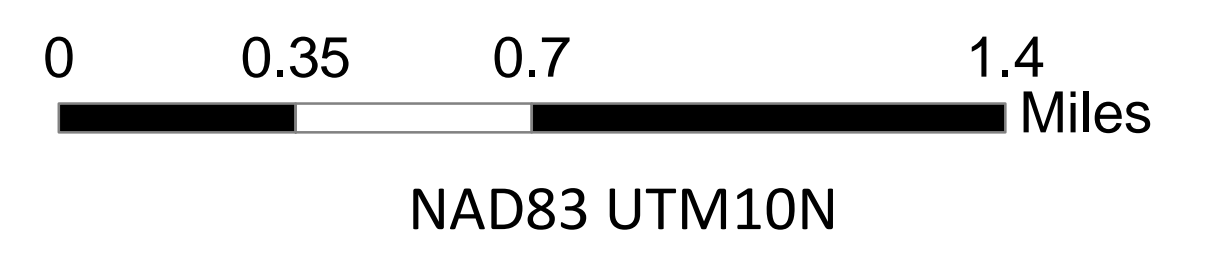
Div P

Div Z

Terwilliger
OR-WIF-180227
 Fire perimeter as of
 09/14/2018 2338 hrs
 11,082 acres



- | | | | |
|-----------------|---------------------|------------------------|----------------------------|
| Impassable Road | Mobile Weather Unit | Uncontrolled Fire Edge | State Highway |
| Powerlines | Pump | Completed Fire Line | Emphasized Routes |
| Closure | Repeater | Completed Dozer Line | Arterial Road |
| Dip Site | Staging Area | Completed Hand Line | Collector Road |
| Drop Point | Water Source | Road as Completed Line | Local Road |
| Helispot | Water Tank | Completed Burnout | Private Ownership |
| Internet Access | Value at Risk | Planned Fire Line | US Army Corps of Engineers |
| Landmark | Division Break | Escape Route | US Forest Service |
| Lookout | | | Wilderness |



Updated:
 Sep 18, 2018
 © 2040