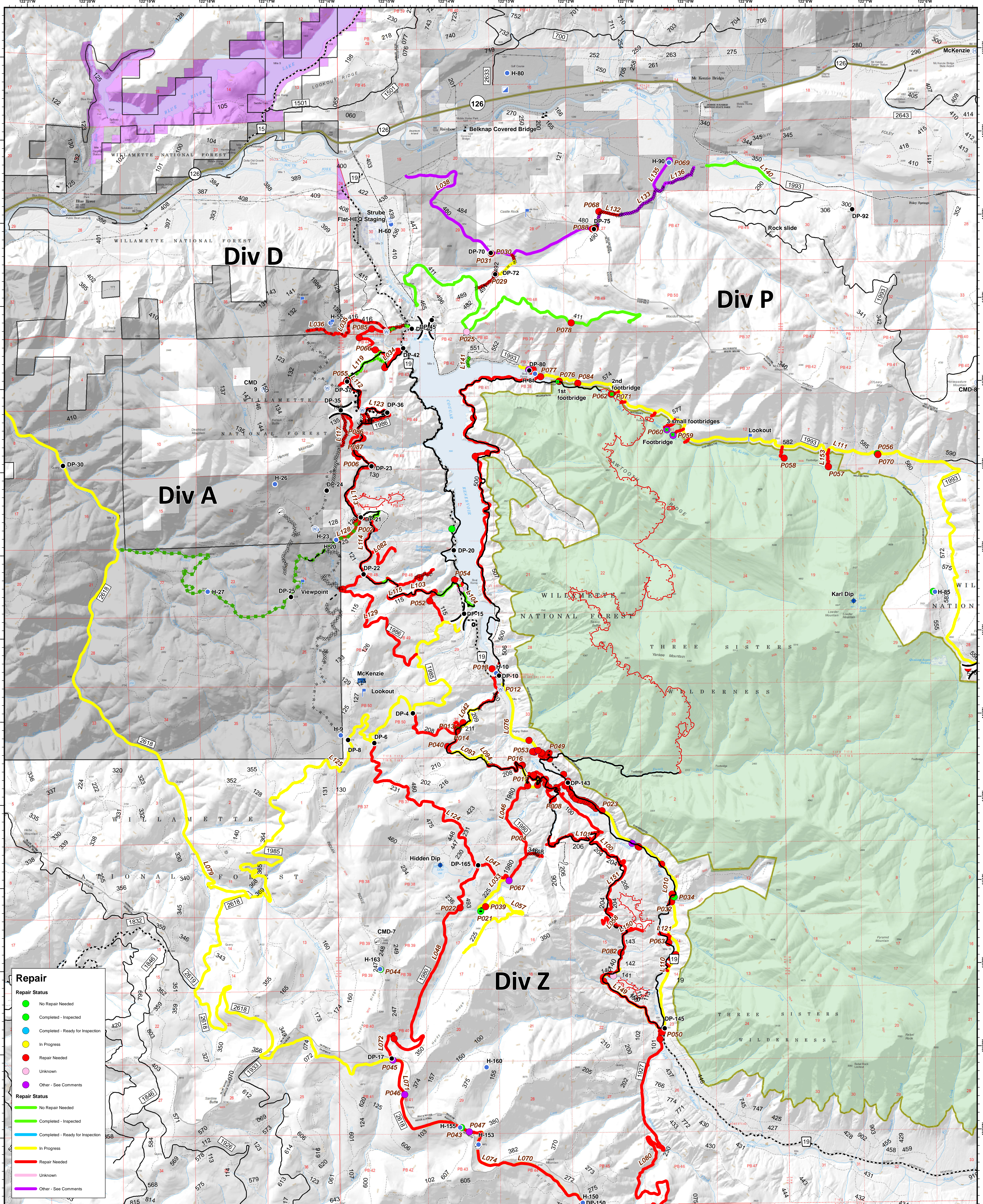


Suppression Repair Coordination



Repair


Repair Status

- No Repair Needed
- Completed - Inspected
- Completed - Ready for Inspection
- In Progress
- Repair Needed
- Unknown
- Other - See Comments

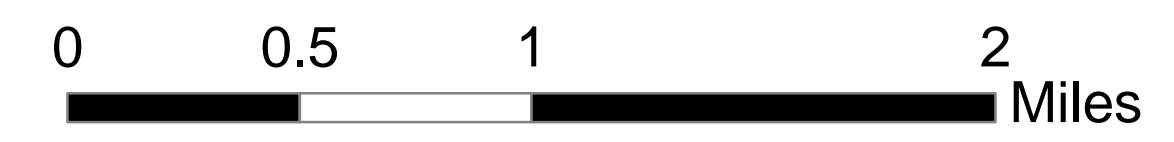
Repair Status

- No Repair Needed
- Completed - Inspected
- Completed - Ready for Inspection
- In Progress
- Repair Needed
- Unknown
- Other - See Comments

Terwilliger
 OR-WIF-180227
 09/20/2018
 Fire perimeter as of
 09/14/2018 2338 hrs
 11,082 acres



- ✕ Closure
- 📡 Mobile Weather Unit
- 🔴 Uncontrolled Fire Edge
- 🛣️ State Highway
- 📍 Dip Site
- 📡 Repeater
- Completed Line
- Arterial Road
- Drop Point
- 📡 Staging Area
- ⊗ Completed Dozer Line
- Collector Road
- 🚁 Helibase
- 💧 Water Source
- Completed Hand Line
- Local Road
- 🚁 Helipod
- ⚠️ Value at Risk
- Road as Completed Line
- Private Ownership
- 📡 Incident Command Post
- 🔴 Completed Burnout
- Planned Fire Line
- 📡 Internet Access
- 🔴 Escape Route
- 📡 Landmark
- 🔴 Division Break
- US Army Corps of Engineers
- 📡 Lookout
- 🔴 Wilderness
- US Forest Service



NAD83 UTM10N