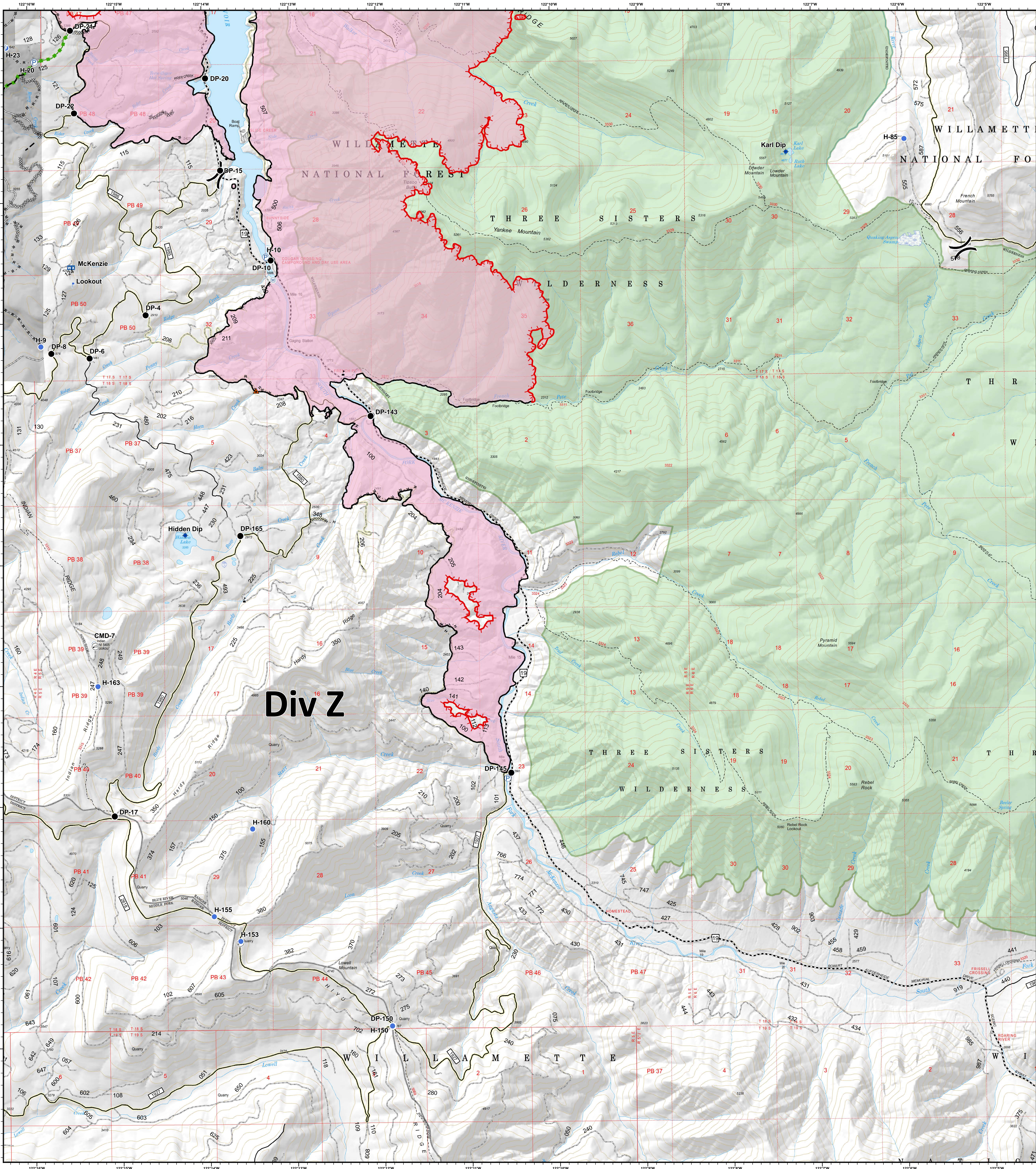


Operations Div Z

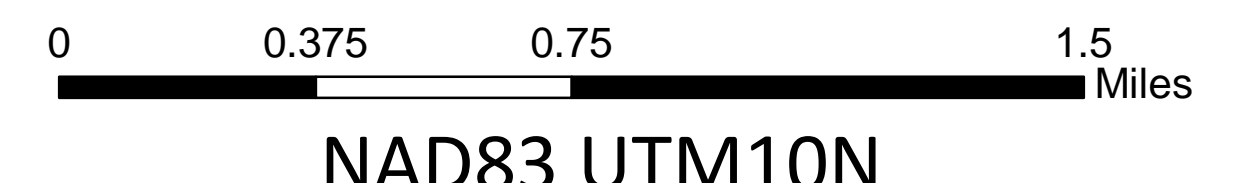




Div Z

Terwilliger OR-WIF-180227

Fire perimeter as of
09/14/2018 2338 hrs
11,082 acres

- Impassable Road
- Dip Site
- Drop Point
- Helispot
- Internet Access
- Lookout
- Mobile Weather Unit
- Pump
- Repeater
- Water Source
- Value at Risk
- Division Break
- Uncontrolled Fire Edge
- Completed Line
- Completed Dozer Line
- Completed Hand Line
- Road as Completed Line
- Planned Fire Line
- Escape Route
- Arterial Road
- Collector Road
- Local Road
- Private Ownership
- US Forest Service
- Wilderness



NAD83 UTM10N