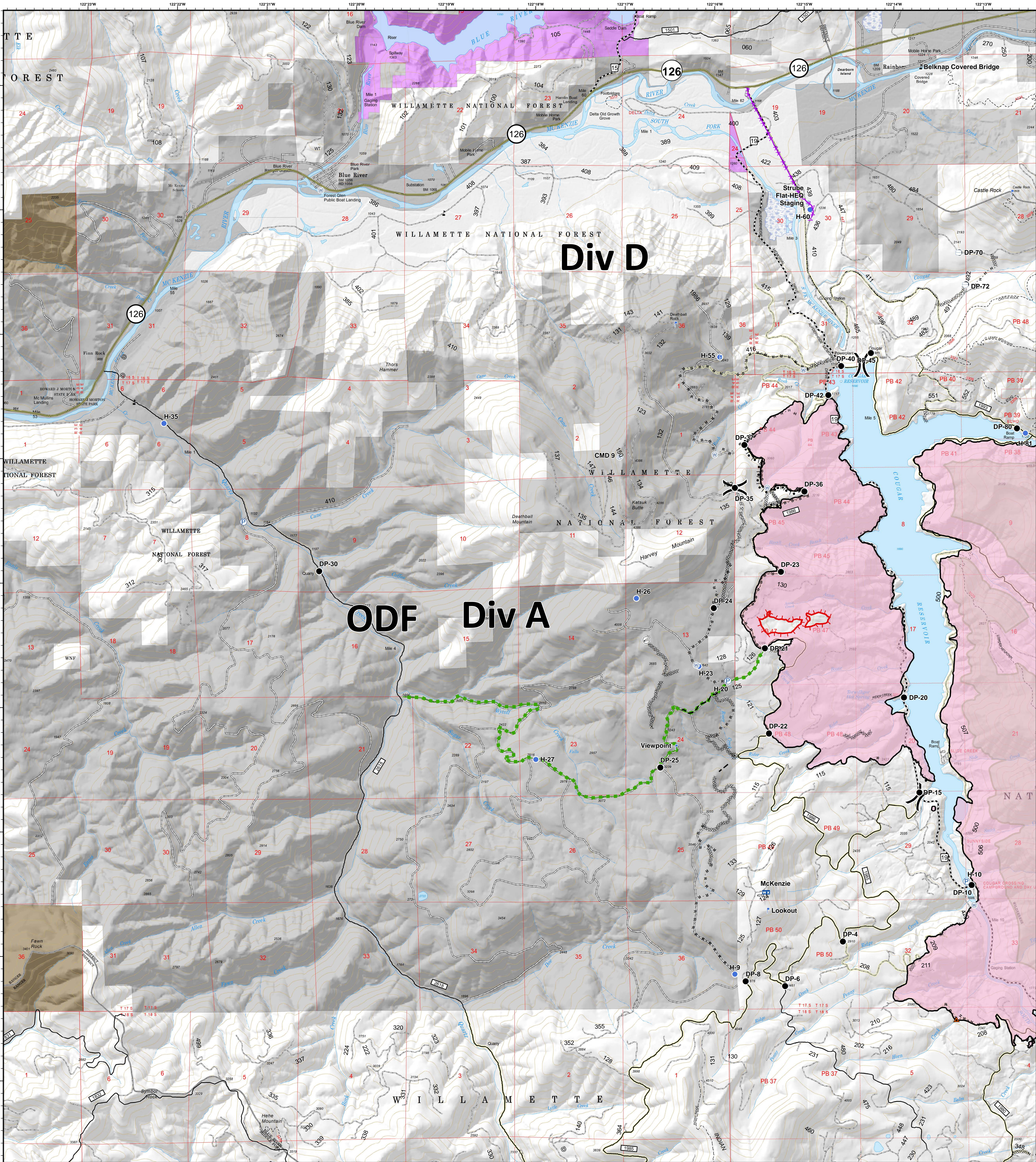




# Operations Western Divisions



## Terwilliger OR-WIF-180227

Fire perimeter as of  
09/14/2018 2338 hrs  
11,082 acres

- |                         |                 |                          |                          |                                    |
|-------------------------|-----------------|--------------------------|--------------------------|------------------------------------|
| ▲ Impassable Road       | Ⓜ Repeater      | — Uncontrolled Fire Edge | — Road as Completed Line | — State Highway                    |
| ● Drop Point            | Ⓢ Staging Area  | — Completed Line         | — Completed Burnout      | — Arterial Road                    |
| Ⓜ Helispot              | Ⓜ Water Source  | Ⓢ Completed Dozer Line   | — Planned Fire Line      | — Collector Road                   |
| Ⓜ Incident Command Post | Ⓜ Water Tank    | — Completed Hand Line    | — Escape Route           | — Local Road                       |
| Ⓜ Internet Access       | Ⓜ Value at Risk | Ⓜ Division Break         | — Powerlines             | — Oregon Department of State Lands |
| Ⓜ Lookout               |                 |                          |                          | — Private Industrial Ownership     |
| Ⓜ Mobile Weather Unit   |                 |                          |                          | — Private Ownership                |
| Ⓜ Pump                  |                 |                          |                          | — US Army Corps of Engineers       |
|                         |                 |                          |                          | — US Forest Service                |
|                         |                 |                          |                          | — Wilderness                       |



0 0.35 0.7 1.4 Miles  
NAD83 UTM10N