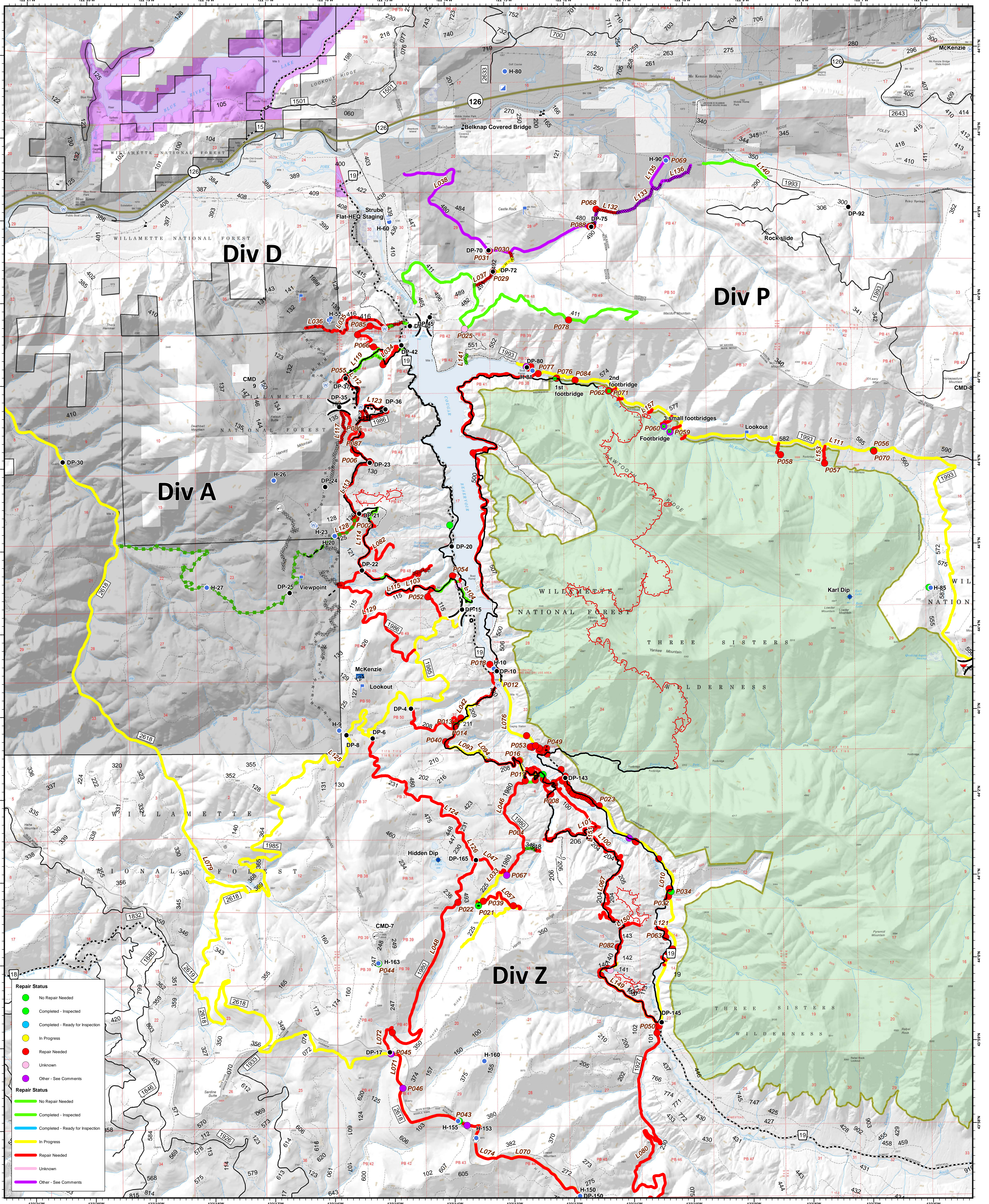


Suppression Repair Coordination




Repair Status

- No Repair Needed
- Completed - Inspected
- Completed - Ready for Inspection
- In Progress
- Repair Needed
- Unknown
- Other - See Comments



Repair Status

- No Repair Needed
- Completed - Inspected
- Completed - Ready for Inspection
- In Progress
- Repair Needed
- Unknown
- Other - See Comments

Terwilliger
 OR-WIF-180227
 09/21/2018
 Fire perimeter as of
 09/14/2018 2338 hrs
 11,082 acres



- ✕ Closure
- ♦ Dip Site
- Drop Point
- ⊕ Helibase
- ⊕ Helispot
- ⊕ Incident Command Post
- ⊕ Internet Access
- Landmark
- ⊕ Lookout
- ⊕ Mobile Weather Unit
- ⊕ Repeater
- ⊕ Staging Area
- ⊕ Water Source
- ⊕ Value at Risk
- ⊕ Division Break
- Uncontrolled Fire Edge
- Completed Line
- - - Completed Dozer Line
- - - Completed Hand Line
- - - Road as Completed Line
- - - Completed Burnout
- - - Planned Fire Line
- - - Escape Route
- State Highway
- Arterial Road
- Collector Road
- Local Road
- Private Ownership
- US Army Corps of Engineers
- US Forest Service
- Wilderness



NAD83 UTM10N