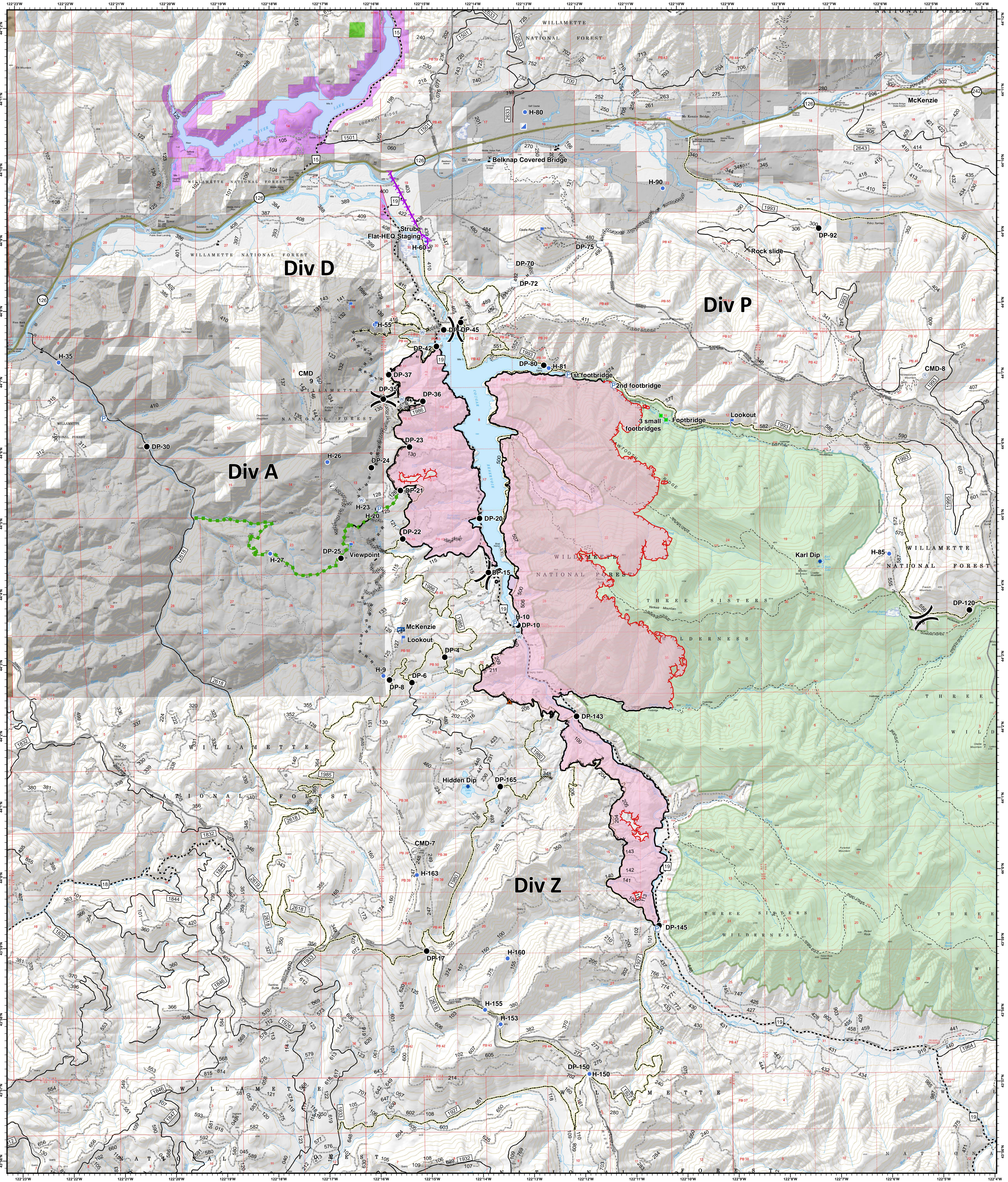



Briefing




Terwilliger
OR-WIF-180227



Fire perimeter as of
09/21/2018, 1415 hrs
11,187 Acres

- | | | | | | |
|--------------|-------------------------|--------------------------|--------------------------|---------------------|------------------------------------|
| ▲ Road Block | Ⓜ Incident Command Post | Ⓜ Repeater | — Completed Line | ⚡ Powerlines | 🌲 Oregon Department of Forestry |
| ✕ Closure | 📶 Internet Access | Ⓜ Staging Area | ⚡ Completed Dozer Line | 🛣 State Highway | 🏠 Oregon Department of State Lands |
| ⬇ Dip Site | 📍 Landmark | 📍 Water Source | ⚡ Completed Hand Line | 🛣 Emphasized Routes | 🏠 Private Industrial Ownership |
| ● Drop Point | 📍 Lookout | 📍 Water Tank | ⚡ Road as Completed Line | ⚡ Arterial Road | 🏠 Private Ownership |
| Ⓜ Helibase | 📍 Mobile Weather Unit | ⚡ Value at Risk | ⚡ Completed Burnout | ⚡ Collector Road | 🏠 US Army Corps of Engineers |
| Ⓜ Helispot | 📍 Pump | ⚡ Division Break | ⚡ Planned Fire Line | ⚡ Local Road | 🏠 US Forest Service |
| | | ⚡ Uncontrolled Fire Edge | ⚡ Escape Route | | 🌲 Wilderness |



NAD83 UTM10N