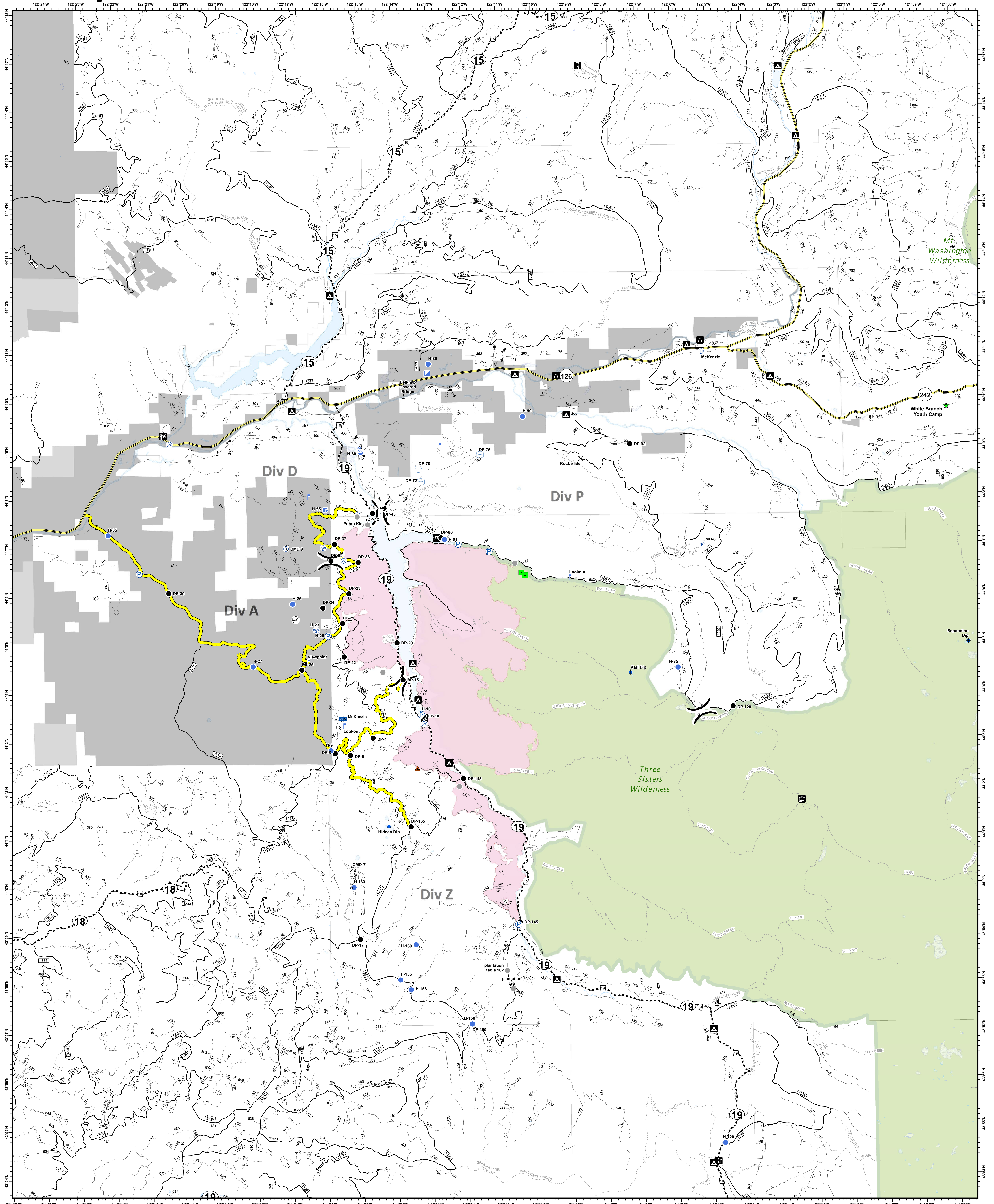



Transportation

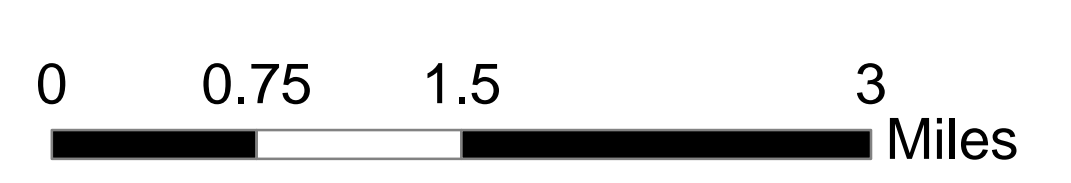



Terwilliger
Transportation
OR-WIF-180227



Fire perimeter as of
 09/21/2018, 1415 hrs
 11,187 acres

- | | | | | |
|-----------------------|---------------------|---------------|-------------------------|------------------------------|
| WhiteBranch_YouthCamp | Internet Access | Water Tank | Campground | Arterial Road |
| Impassable Road | Landmark | Value at Risk | Forest Service Facility | Collector Road |
| Closure | Lookout | Other | Lookout - Permanent | Local Road |
| Dip Site | Mobile Weather Unit | Pump | Picnic Area | Private Industrial Ownership |
| Drop Point | Repeater | Pump | Ranger District Office | Private Ownership |
| Helibase | Staging Area | Pump | Ranger District Office | US Forest Service |
| Helispot | Water Source | Pump | Ranger District Office | Wilderness |
| Incident Command Post | | Pump | Ranger District Office | Primary_Transport_Routes |



NAD83 UTM10N