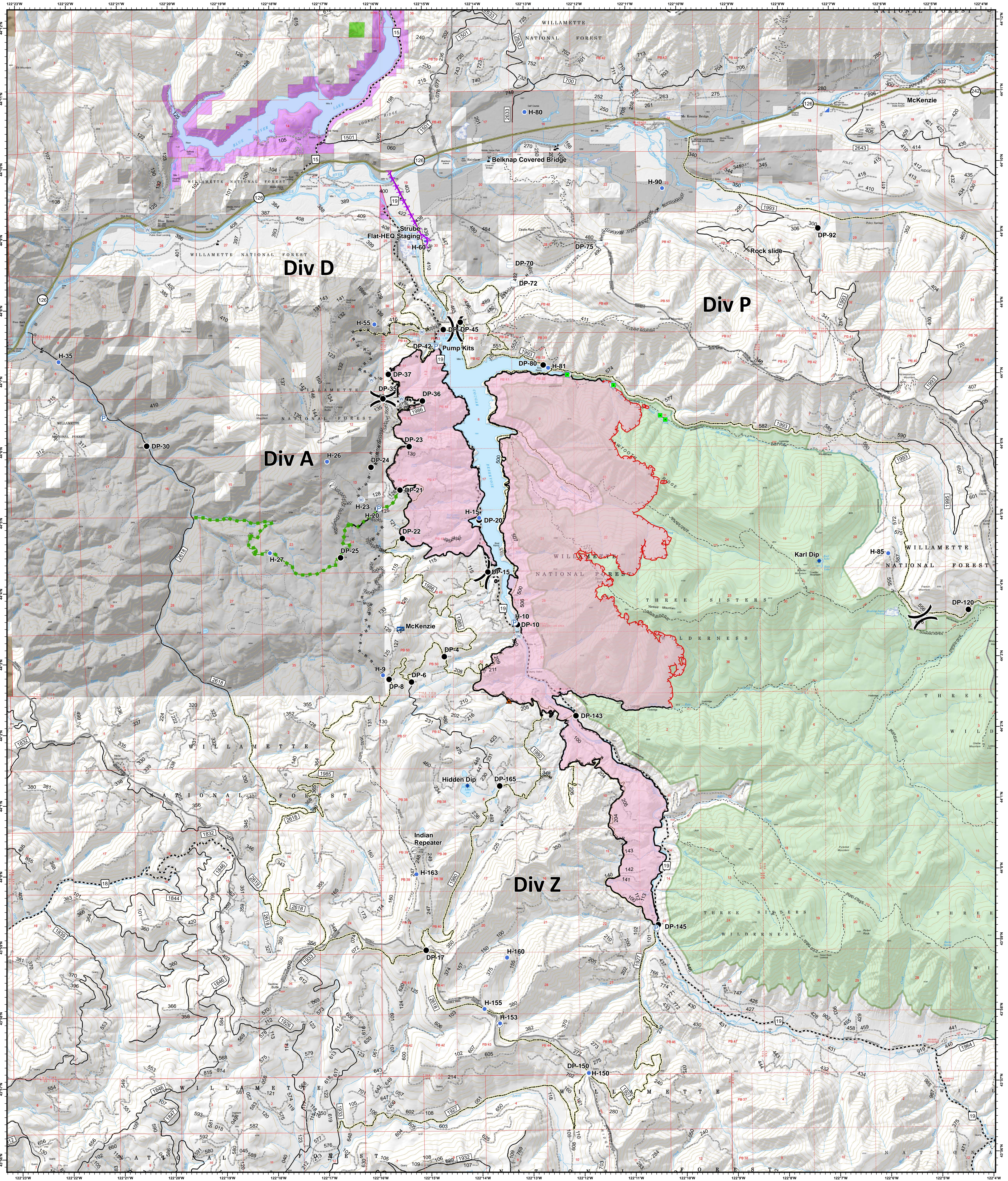



Briefing




Terwilliger OR-WIF-180227

Fire perimeter as of
09/21/2018, 1415 hrs
11,279 acres



- | | | | | | |
|---------------|-------------------------|---------------------|--------------------------|---------------------|------------------------------------|
| ■ Footbridges | ● Helispot | ⊙ Staging Area | — Completed Line | ⚡ Powerlines | ■ Oregon Department of Forestry |
| ▲ Road Block | ⚡ Incident Command Post | ⊙ Water Source | ⊘ Completed Dozer Line | — State Highway | ■ Oregon Department of State Lands |
| ✕ Closure | ⊙ Internet Access | ⊙ Water Tank | — Completed Hand Line | — Emphasized Routes | ■ Private Industrial Ownership |
| ◆ Dip Site | ⊙ Mobile Weather Unit | ⊙ Value at Risk | — Road as Completed Line | — Arterial Road | ■ Private Ownership |
| ● Drop Point | ⊙ Pump | ⊙ Division Break | — Completed Burnout | — Collector Road | ■ US Army Corps of Engineers |
| ⊙ Helibase | ⊙ Repeater | — Planned Fire Line | — Uncontrolled Fire Edge | — Local Road | ■ US Forest Service |
| | | — Escape Route | | | ■ Wilderness |



0 0.5 1 2 Miles

NAD83 UTM10N