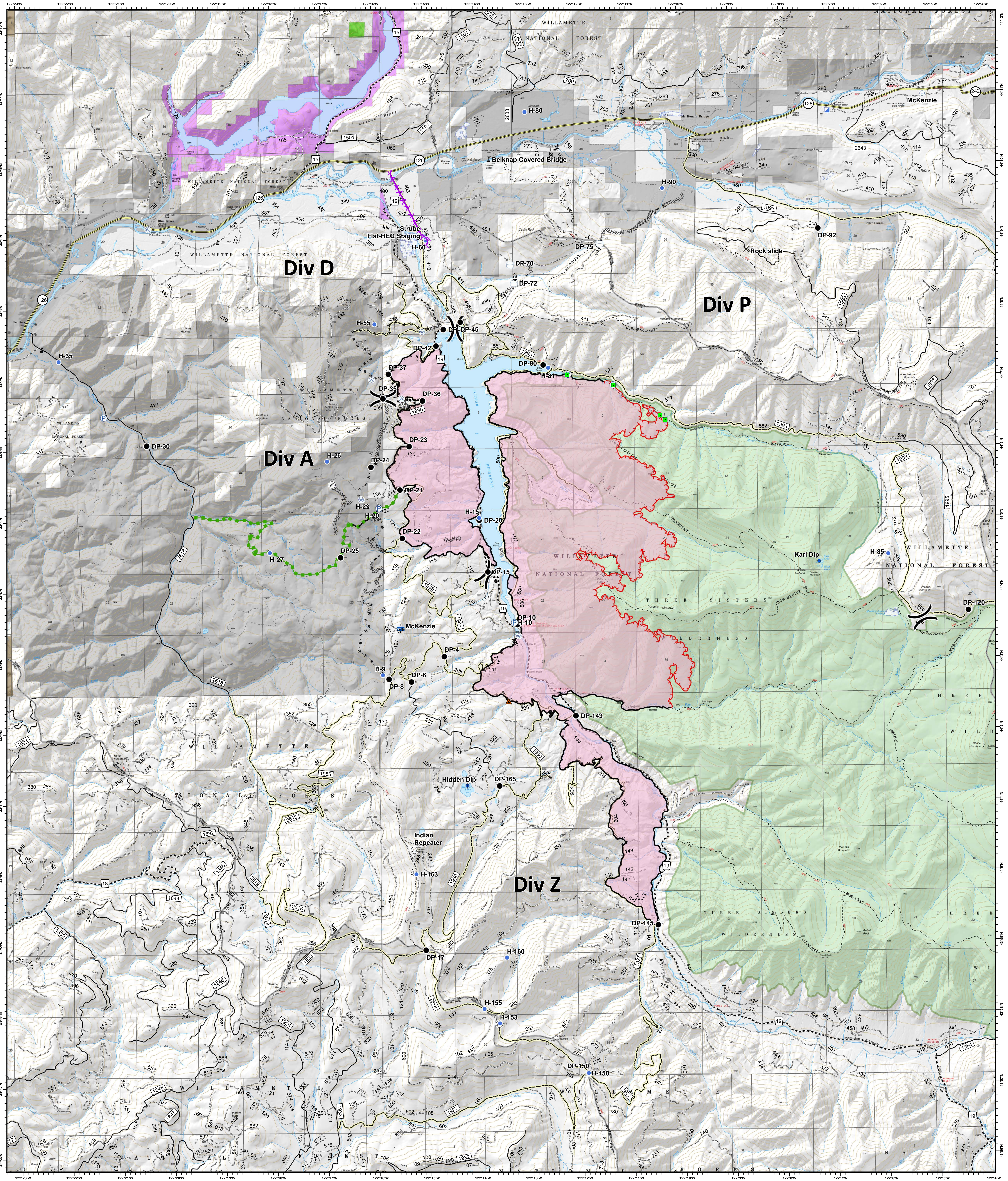



# Briefing




## Terwilliger OR-WIF-180227

10/6/2018

Fire perimeter as of  
10/04/2018, 2227 hrs  
11,555 acres



- |               |                         |                     |                          |                     |                                    |
|---------------|-------------------------|---------------------|--------------------------|---------------------|------------------------------------|
| ■ Footbridges | ● Helispot              | ⊙ Staging Area      | — Completed Line         | ⚡ Powerlines        | ■ Oregon Department of Forestry    |
| ▲ Road Block  | ⚡ Incident Command Post | ⊙ Water Source      | ⊘ Completed Dozer Line   | — State Highway     | ■ Oregon Department of State Lands |
| ✕ Closure     | ⊙ Internet Access       | ⊙ Water Tank        | — Completed Hand Line    | — Emphasized Routes | ■ Private Industrial Ownership     |
| ◆ Dip Site    | ⊙ Mobile Weather Unit   | ⊙ Value at Risk     | — Road as Completed Line | — Arterial Road     | ■ Private Ownership                |
| ● Drop Point  | ⊙ Pump                  | ) Division Break    | — Completed Burnout      | — Collector Road    | ■ US Army Corps of Engineers       |
| ⊙ Helibase    | ⊙ Repeater              | — Planned Fire Line | — Uncontrolled Fire Edge | — Local Road        | ■ US Forest Service                |
|               |                         | — Escape Route      |                          |                     | ■ Wilderness                       |



0 0.5 1 2 Miles

NAD83 UTM10N