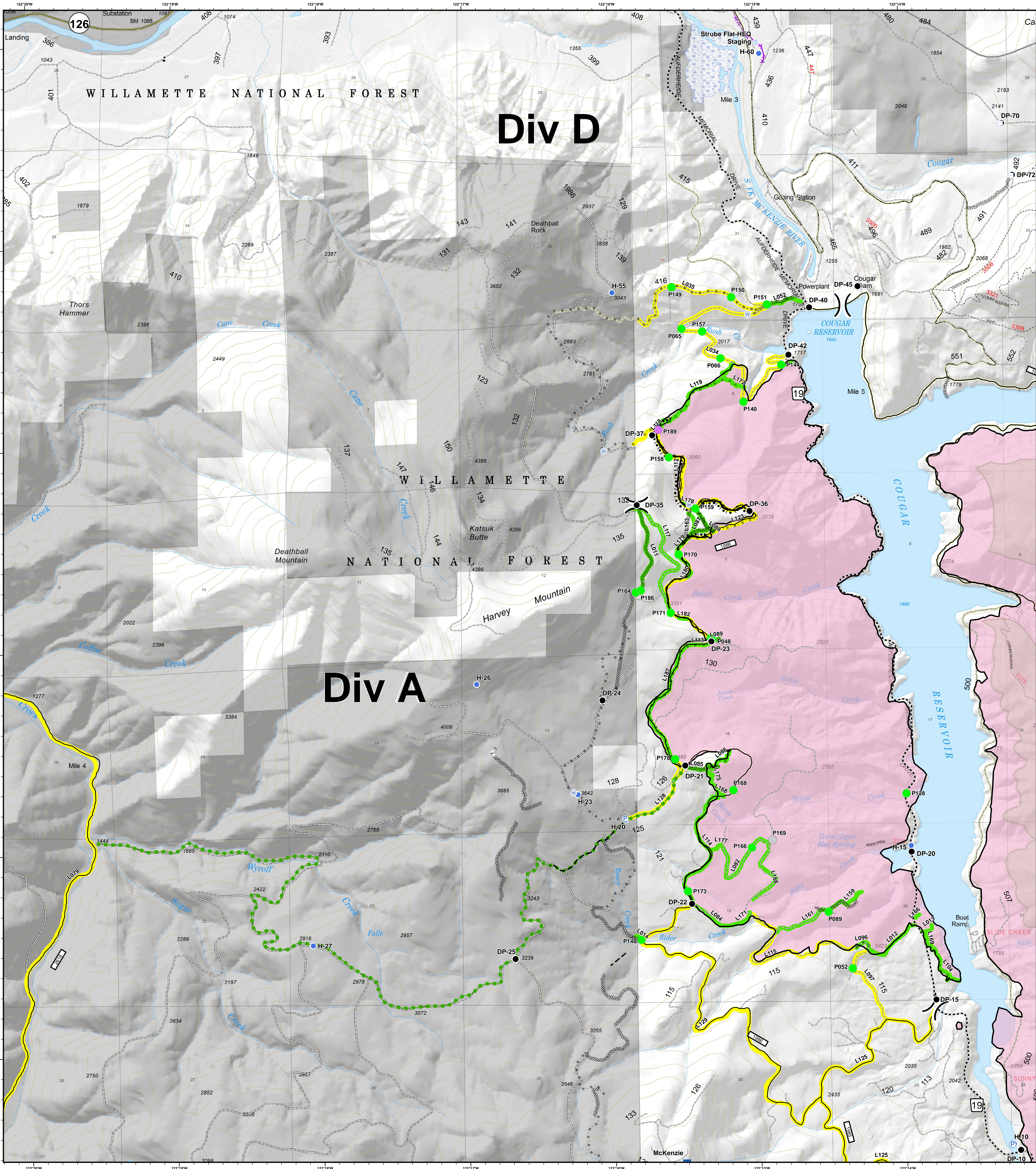


Div A/D - Repair Status





Terwilliger OR-WIF-180227


Fire perimeter as of
10/09/2018, 2354 hrs
11,555 acres

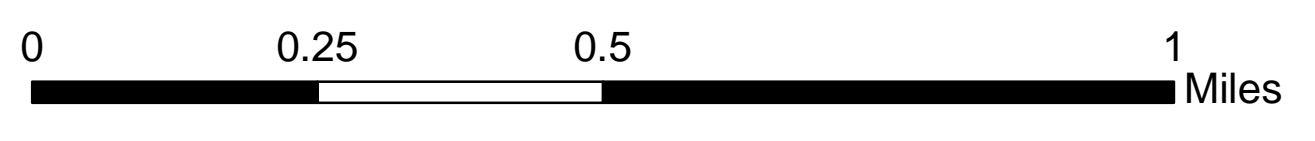
Updated:
Oct 22, 2018
@ 2034

- | | | | |
|--|--|--|--|
| <ul style="list-style-type: none"> ● Completed - Inspected ● Other - See Comments ● Unknown ■ Completed - Inspected ■ In Progress ■ Other - See Comments | <ul style="list-style-type: none"> ● Drop Point ● Helispot ⊕ Internet Access ⊕ Mobile Weather Unit ⊕ Pump ⊕ Staging Area | <ul style="list-style-type: none"> ⊕ Water Source ⊕ Water Tank ⊕ Value at Risk) Division Break — Completed Line ⊗ Completed Dozer Line ⊗ Completed Hand Line ⊗ Road as Completed Line ⊗ Completed Burnout ⊗ Planned Fire Line ⊗ Escape Route ⊗ Powerlines | <ul style="list-style-type: none"> — State Highway ⊗ Arterial Road ⊗ Collector Road ⊗ Local Road ⊗ Private Ownership ⊗ US Forest Service ⊗ Wilderness |
|--|--|--|--|









NAD83 UTM10N