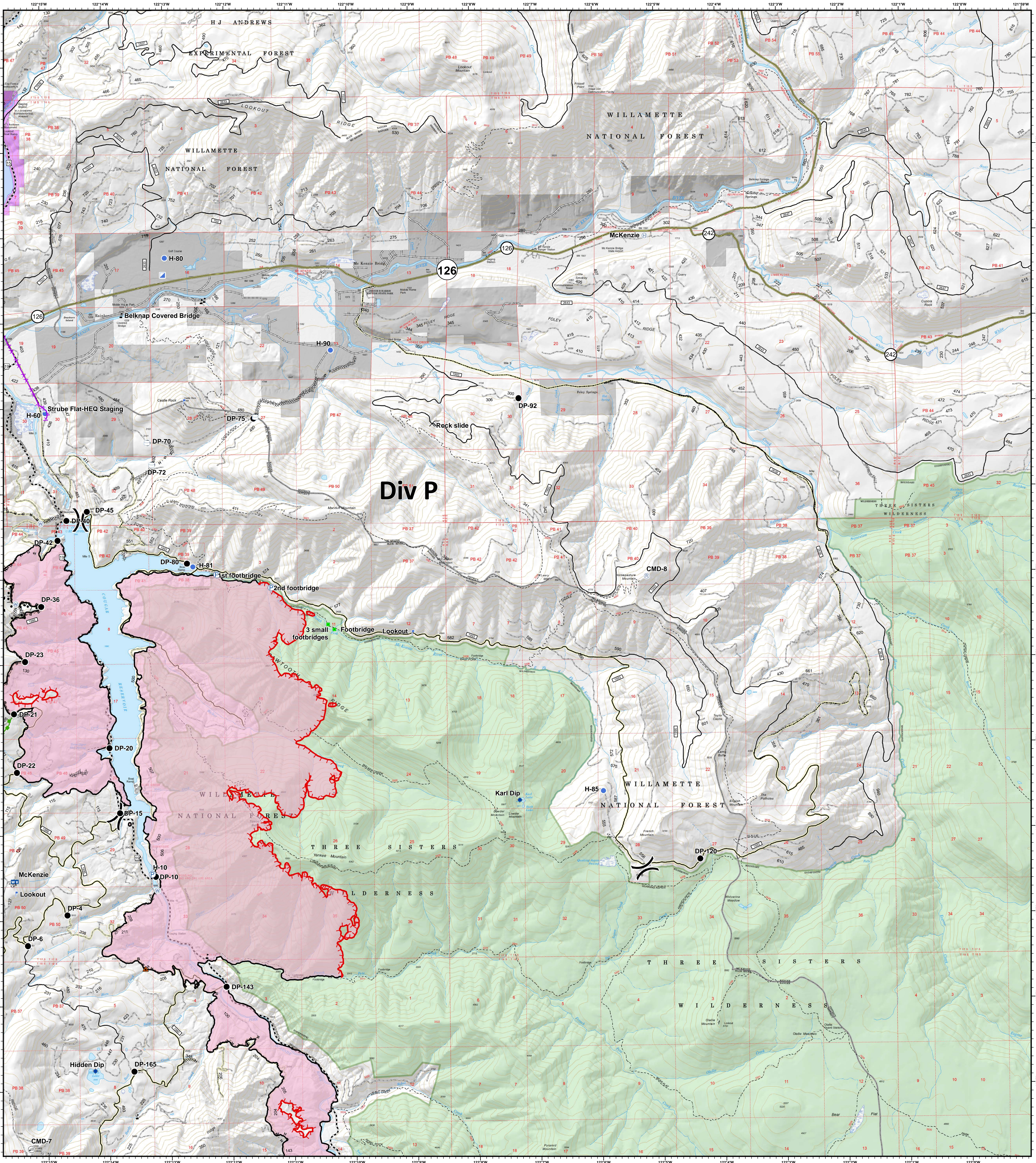




Operations Div P



Terwilliger OR-WIF-180227

Fire perimeter as of
09/21/2018, 1415 hrs
11,187 acres

- | | | | | |
|-------------------------|-----------------------|-------------------------------|----------------------------------|------------------------------|
| ▲ Impassable Road | 📡 Mobile Weather Unit | 🔴 Uncontrolled Fire Edge | — R - R — Road as Completed Line | 🛣️ State Highway |
| ⓧ Closure | 📍 Pump | — Completed Line | 🚧 Completed Burnout | 🛣️ Arterial Road |
| ● Dip Site | 📡 Repeater | 🚧 Completed Dozer Line | 🚧 Escape Route | 🛣️ Collector Road |
| ● Drop Point | 📍 Staging Area | — H - H — Completed Hand Line | ⚡ Powerlines | 🛣️ Local Road |
| 🚁 Helibase | 💧 Water Source | | | 🏠 Private Ownership |
| 📍 Helispot | 🛢️ Water Tank | | | 👷 US Army Corps of Engineers |
| 📍 Incident Command Post | ⚠️ Value at Risk | | | 🌲 US Forest Service |
| 📶 Internet Access | | | | 🌲 Wilderness |
| 📍 Landmark | | | | |
| 📍 Lookout | | | | |
|) (Division Break | | | | |



0 0.5 1 2 Miles
NAD83 UTM10N