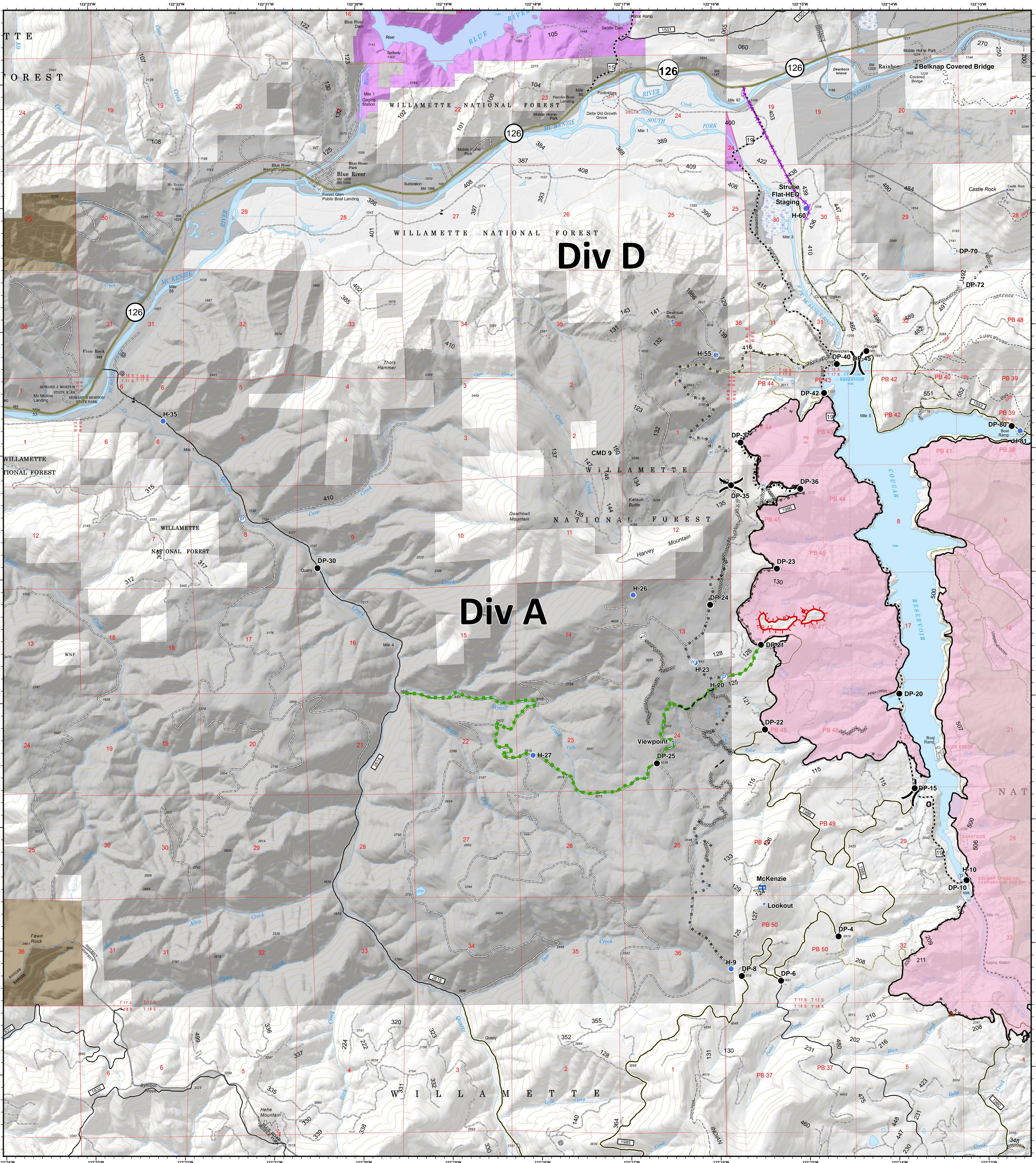




Operations Western Divisions



Terwilliger OR-WIF-180227

Fire perimeter as of
09/21/2018, 1415 hrs
11,187 acres

- | | | | | |
|-------------------------|-----------------|--------------------------|--------------------------|------------------------------------|
| ▲ Impassable Road | ⊙ Repeater | — Uncontrolled Fire Edge | — Road as Completed Line | — State Highway |
| ● Drop Point | ⊙ Staging Area | — Completed Line | — Completed Burnout | — Arterial Road |
| ⊙ Helispot | ⊙ Water Source | ⊗ Completed Dozer Line | — Planned Fire Line | — Collector Road |
| ⊙ Incident Command Post | ⊙ Water Tank | — Completed Hand Line | — Escape Route | — Local Road |
| ⊙ Internet Access | ⊙ Value at Risk | ⊙ Division Break | — Powerlines | — Oregon Department of State Lands |
| ⊙ Lookout | | | | — Private Industrial Ownership |
| ⊙ Mobile Weather Unit | | | | — Private Ownership |
| ⊙ Pump | | | | — US Army Corps of Engineers |
| | | | | — US Forest Service |
| | | | | — Wilderness |



0 0.35 0.7 1.4 Miles
NAD83 UTM10N