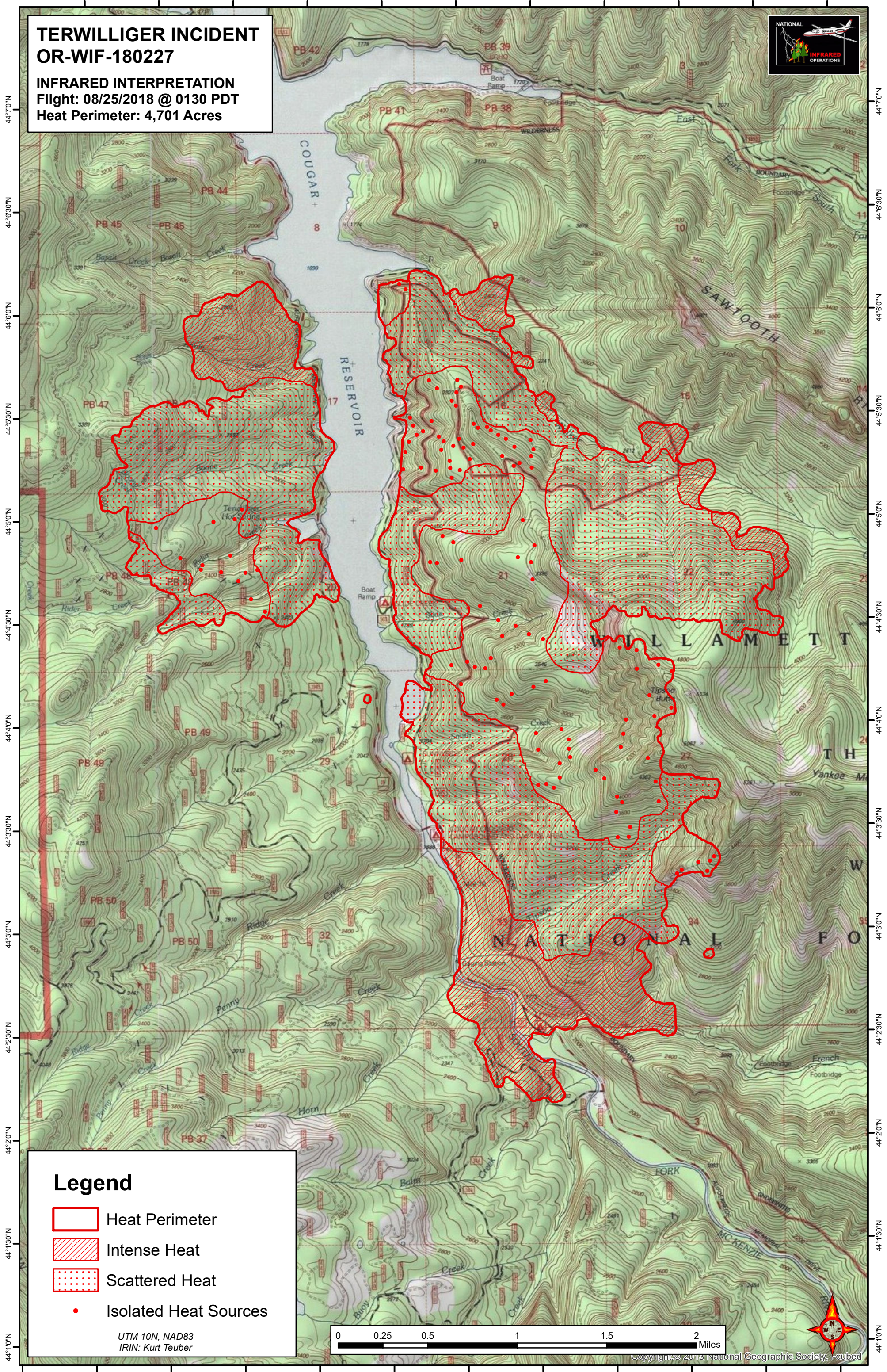


122°15'30"W 122°15'0"W 122°14'30"W 122°14'0"W 122°13'30"W 122°13'0"W 122°12'30"W 122°12'0"W 122°11'30"W 122°11'0"W 122°10'30"W





TERWILLIGER INCIDENT
OR-WIF-180227
INFRARED INTERPRETATION
Flight: 08/25/2018 @ 0130 PDT
Heat Perimeter: 4,701 Acres



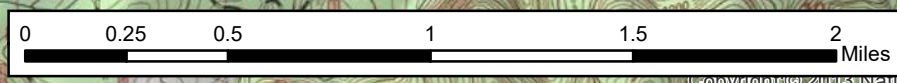
44°7'0"N
44°6'30"N
44°6'0"N
44°5'30"N
44°5'0"N
44°4'30"N
44°4'0"N
44°3'30"N
44°3'0"N
44°2'30"N
44°2'0"N
44°1'30"N
44°1'0"N

44°7'0"N
44°6'30"N
44°6'0"N
44°5'30"N
44°5'0"N
44°4'30"N
44°4'0"N
44°3'30"N
44°3'0"N
44°2'30"N
44°2'0"N
44°1'30"N
44°1'0"N

Legend

-  Heat Perimeter
-  Intense Heat
-  Scattered Heat
-  Isolated Heat Sources

UTM 10N, NAD83
IRIN: Kurt Teuber



122°16'0"W 122°15'30"W 122°15'0"W 122°14'30"W 122°14'0"W 122°13'30"W 122°13'0"W 122°12'30"W 122°12'0"W 122°11'30"W 122°11'0"W 122°10'30"W