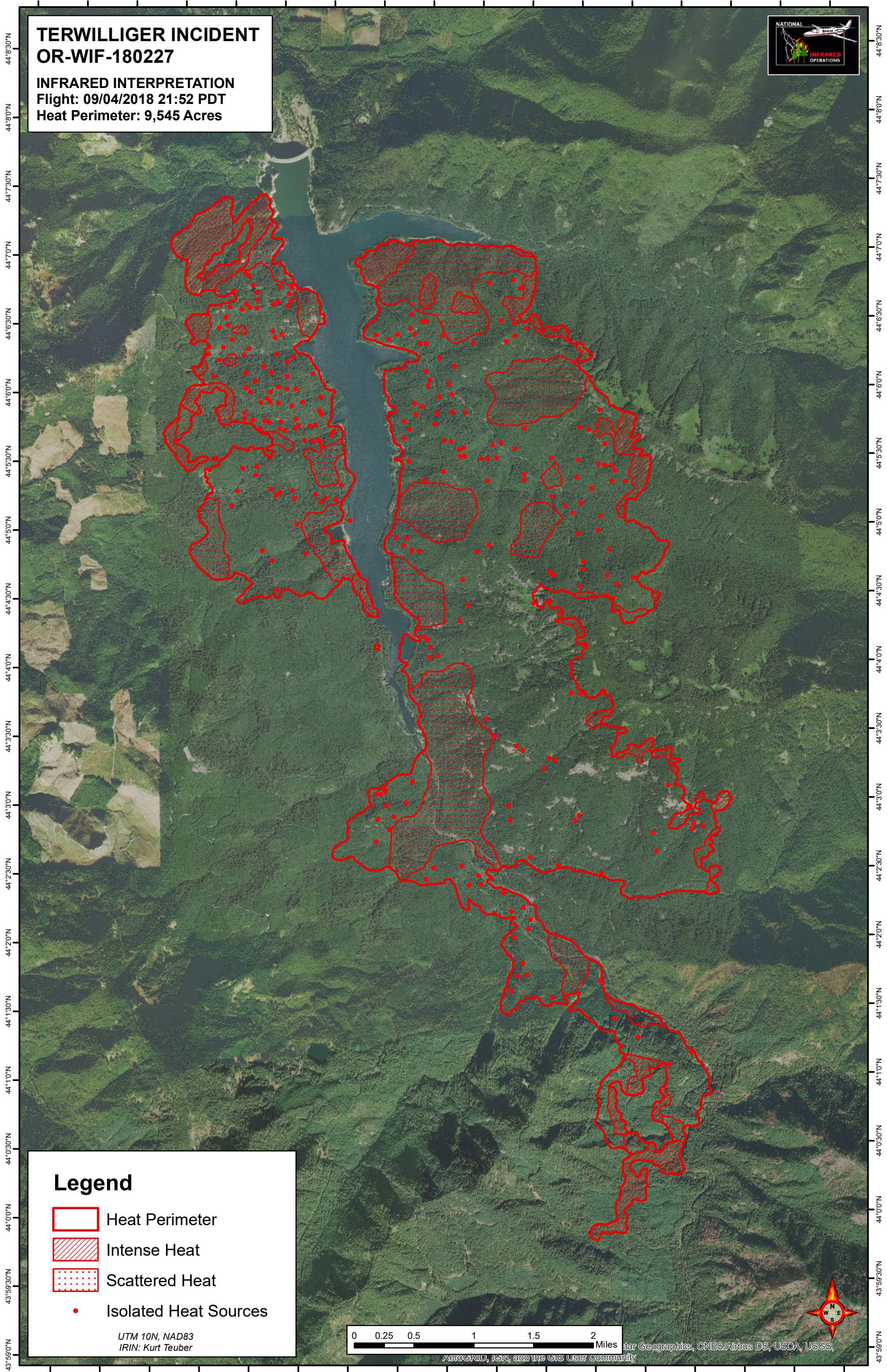






122°17'0"W 122°16'30"W 122°16'0"W 122°15'30"W 122°15'0"W 122°14'30"W 122°14'0"W 122°13'30"W 122°13'0"W 122°12'30"W 122°12'0"W 122°11'30"W 122°11'0"W 122°10'30"W 122°10'0"W 122°9'30"W 122°9'0"W


**TERWILLIGER INCIDENT**  
**OR-WIF-180227**  
**INFRARED INTERPRETATION**  
Flight: 09/04/2018 21:52 PDT  
Heat Perimeter: 9,545 Acres



**Legend**

-  Heat Perimeter
-  Intense Heat
-  Scattered Heat
-  Isolated Heat Sources

UTM 10N, NAD83  
IRIN: Kurt Teuber



Aerogrid, IGN, and the GIS User Community

122°17'0"W 122°16'30"W 122°16'0"W 122°15'30"W 122°15'0"W 122°14'30"W 122°14'0"W 122°13'30"W 122°13'0"W 122°12'30"W 122°12'0"W 122°11'30"W 122°11'0"W 122°10'30"W 122°10'0"W 122°9'30"W 122°9'0"W