



















Timber Crater 6 Fire
 OR-CLP-000248
 July 27, 2018
 NAD 83
 Transportation Map
 3125 Ac. as of July 26 2151



Legend

-  Dip Site
-  Drop Point
-  Helispot
-  ICP
-  Sling Site
-  Other
-  Division Break
-  Uncontrolled Fire Edge
-  Completed Line
-  Completed Dozer Line
-  Completed Hand Line
-  Road as Completed Line
-  Major Roads
-  Improved Trail
-  Road
-  Trail
-  Hwys

