



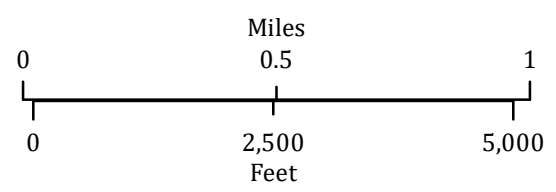


**Timber Crater 6**  
 OR-CLP-000248  
 Infrared  
 Interpretation

Imagery Date:  
 07/21/2018 0248 PDT

-  Isolated Heat Sources
-  Heat Perimeter
-  Intense Heat
-  Scattered Heat



Datum: North American 1983



IRIN: Billy Harris  
 Map produced:  
 07/21/2018 0424 PDT  
 Interpreted size: 786 acres



Copyright:© 2013 National Geographic Society, i-cubed