



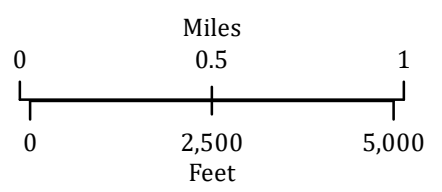


Source: Esri, DigitalGlobe, GeoEye, Earthstar Geographics, CNES/Airbus DS, USDA, USGS, AeroGRID, IGN, and the GIS User Community

**Timber Crater 6**  
 OR-CLP-000248  
 Infrared  
 Interpretation

Imagery Date:  
 07/23/2018 0137 MDT

-  Isolated Heat Sources
-  Heat Perimeter
-  Intense Heat
-  Scattered Heat



Datum: North American 1983



IRIN: Billy Harris  
 Map produced:  
 07/23/2018 0334 PDT  
 Interpreted size: 2010 acres

