



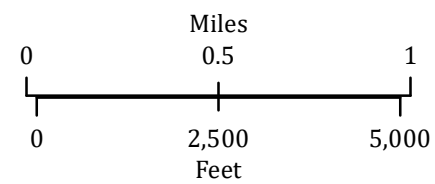


Timber Crater 6
 OR-CLP-000248
 Infrared
 Interpretation

Imagery Date:
 07/29/2018 2234 MDT

-  Isolated Heat Sources
-  Heat Perimeter
-  Intense Heat
-  Scattered Heat



Datum: North American 1983



IRIN: Billy Harris
 Map produced:
 07/30/2018 0202 PDT
 Interpreted size: 3123 acres



Copyright © 2013 National Geographic Society, i-cubed