





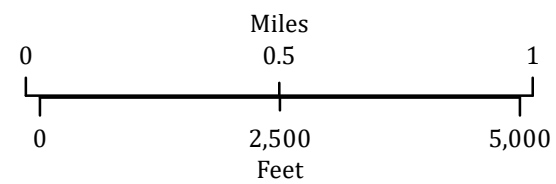
Source: Esri, DigitalGlobe, GeoEye, Earthstar Geographics, CNES/Airbus DS, USDA, USGS, AeroGRID, IGN, and the GIS User Community

Timber Crater 6

OR-CLP-000248
Infrared
Interpretation

Imagery Date:
07/25/2018 2148 MDT

-  Isolated Heat Sources
-  Heat Perimeter
-  Intense Heat
-  Scattered Heat



Datum: North American 1983



IRIN: Billy Harris
Map produced:
07/26/2018 0448 PDT
Interpreted size: 2943 acres

