



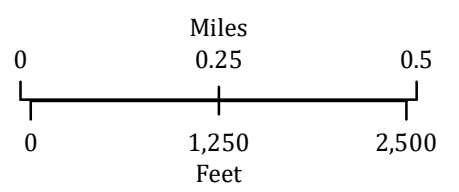


Source: Esri, DigitalGlobe, GeoEye, Earthstar Geographics, CNES/Airbus DS, USDA, USGS, AeroGRID, IGN, and the GIS User Community

Timber Crater 10
 OR-CLP-000248
 Infrared
 Interpretation

Imagery Date:
 07/29/2018 2234 MDT

-  Isolated Heat Sources
-  Heat Perimeter
-  Intense Heat
-  Scattered Heat



Datum: North American 1983



IRIN: Billy Harris
 Map produced:
 07/30/2018 0209 PDT
 Interpreted size: 193 acres

