

120°50'0"W

120°45'0"W

120°40'0"W



**Watson Creek Fire**  
**OR-FWF-000360**  
**1:50,000**

Infrared Map - 08/18/2018  
Imagery Date - 08/17/2018  
Imagery Time - 2305 PDT  
Interpreted Acres - 10,4645 acres  
IRIN - Chad Horman  
NAD83 UTM Zone 10








0 0.425 0.85 1.7 Miles

42°40'0"N

42°40'0"N

**Watson Creek IR Legend**

-  Heat Perimeter
-  Intense Heat
-  Scattered Heat
-  No Data
-  Isolated Heat Sources

120°50'0"W

120°45'0"W

120°40'0"W