








WATSON CREEK FIRE INCIDENT
Incident# OR-FWF-000360
August 31, 2018
Aquisition: August 30, 2018 at 2357 MDT
IR Interpreted Acres: 58,092
IRIN: Renee Jacokes-Mancini



-  Heat Perimeter
 -  Intense Heat Areas
 -  Scattered Heat Areas
 -  Clouds
 -  Isolated Heat Sources
- NAD 1983 UTM Zone 10N



USGS The National Map: National Boundaries Dataset, National Elevation Dataset, Geographic Names Information System, National Land Cover Database, National Structures Dataset, and National Transportation Dataset; U.S. Census Bureau - TIGER/Line; HERE Road Data. Data Refreshed July, 2017.