






WATSON CREEK FIRE INCIDENT
 Incident# OR-FWF-000360
 September 1, 2018
 Aquisition: August 31, 2018 at 2325 MDT
 IR Interpreted Acres: 58,330
 IRIN: Renee Jacokes-Mancini



-  Heat Perimeter
 -  Intense Heat Areas
 -  Scattered Heat Areas
 -  Isolated Heat Sources
- NAD 1983 UTM Zone 10N



USGS The National Map: National Boundaries Dataset, National Elevation Dataset, Geographic Names Info National Land Cover Database, National Structures Dataset, and National Transportation Dataset; J.S. Census Bureau - TIGER/Line; HERE Road Data. Data Refreshed July, 2017.