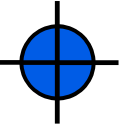





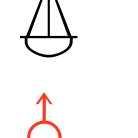




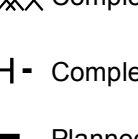
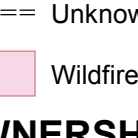











**Little Camas Fire
Operations Map
WASES-268
July 11, 2018
317 acres**

-  Dip Site
 -  Drop Point
 -  Helispot
 -  Mobile Weather Unit
 -  Pump
 -  Repeater
 -  Safety Zone
 -  Sling Site
 -  Spot Fire
 -  Water Source
 -  Division Break
 -  Uncontrolled Fire Edge
 -  Completed Line
 -  Completed Dozer Line
 -  Completed Hand Line
 -  Planned Fire Line
 -  Unknown
 -  Wildfire Daily Fire Perimeter
- OWNERSHIP
PROPERTY STATUS**
-  Bureau of Land Management
 -  State
 -  Private
 -  U.S. Forest Service
- 