





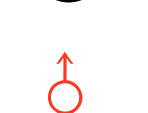




Little Camas Fire
WASES-268
Briefing Map
July 12, 2018
317 acres

-  Drop Point
-  Helispot
-  Mobile Weather Unit
-  Pump
-  Repeater
-  Sling Site
-  Spot Fire
-  Water Source
-  Division Break

-  Completed Hand Line
-  Completed Dozer Line
-  Uncontrolled Fire Edge
-  Completed Line
-  Planned Fire Line
-  Unknown Road
-  Wildfire Daily Fire Perimeter

- OWNERSHIP**
-  State
 -  Private
 -  U.S. Forest Service

