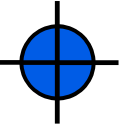





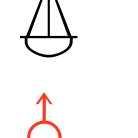




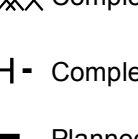
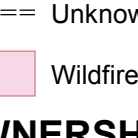











**Little Camas Fire  
Operations Map  
WASES-268  
July 12, 2018  
317 acres**

-  Dip Site
  -  Drop Point
  -  Helispot
  -  Mobile Weather Unit
  -  Pump
  -  Repeater
  -  Safety Zone
  -  Sling Site
  -  Spot Fire
  -  Water Source
  -  Division Break
  -  Uncontrolled Fire Edge
  -  Completed Line
  -  Completed Dozer Line
  -  Completed Hand Line
  -  Planned Fire Line
  -  Unknown
  -  Wildfire Daily Fire Perimeter
- OWNERSHIP  
PROPERTY STATUS**
-  Bureau of Land Management
  -  State
  -  Private
  -  U.S. Forest Service
- 