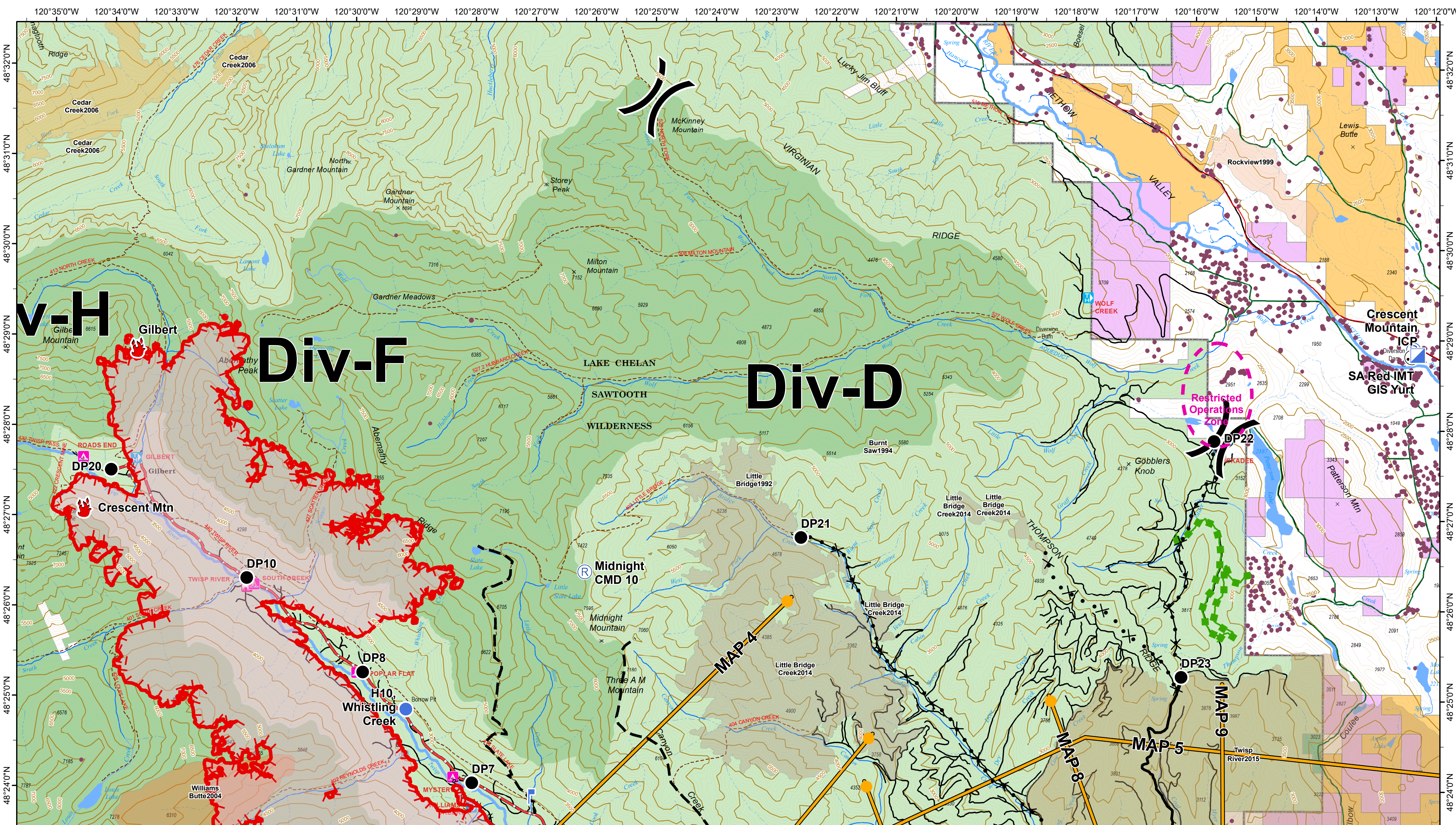




# Div D Map

# Crescent Mountain Fire WA-OWF-000428


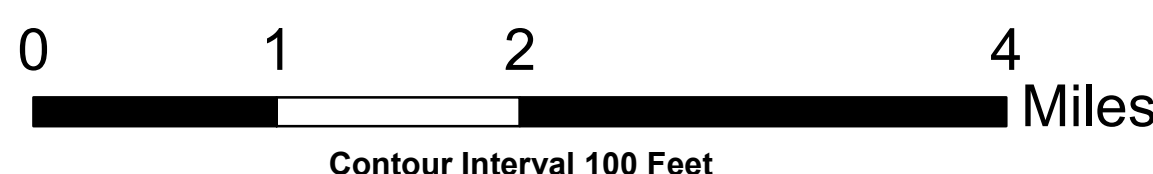
08/10/2018



					<b>FIRE HISTORY</b>		<b>OWNER</b>	



Daily Map Products



08/09/2018 @ 1554  
NAD 83 USFS R6 Albers (Meters)  
SA Red Team GIS  
Latest Intel: 20180809 @ 1500