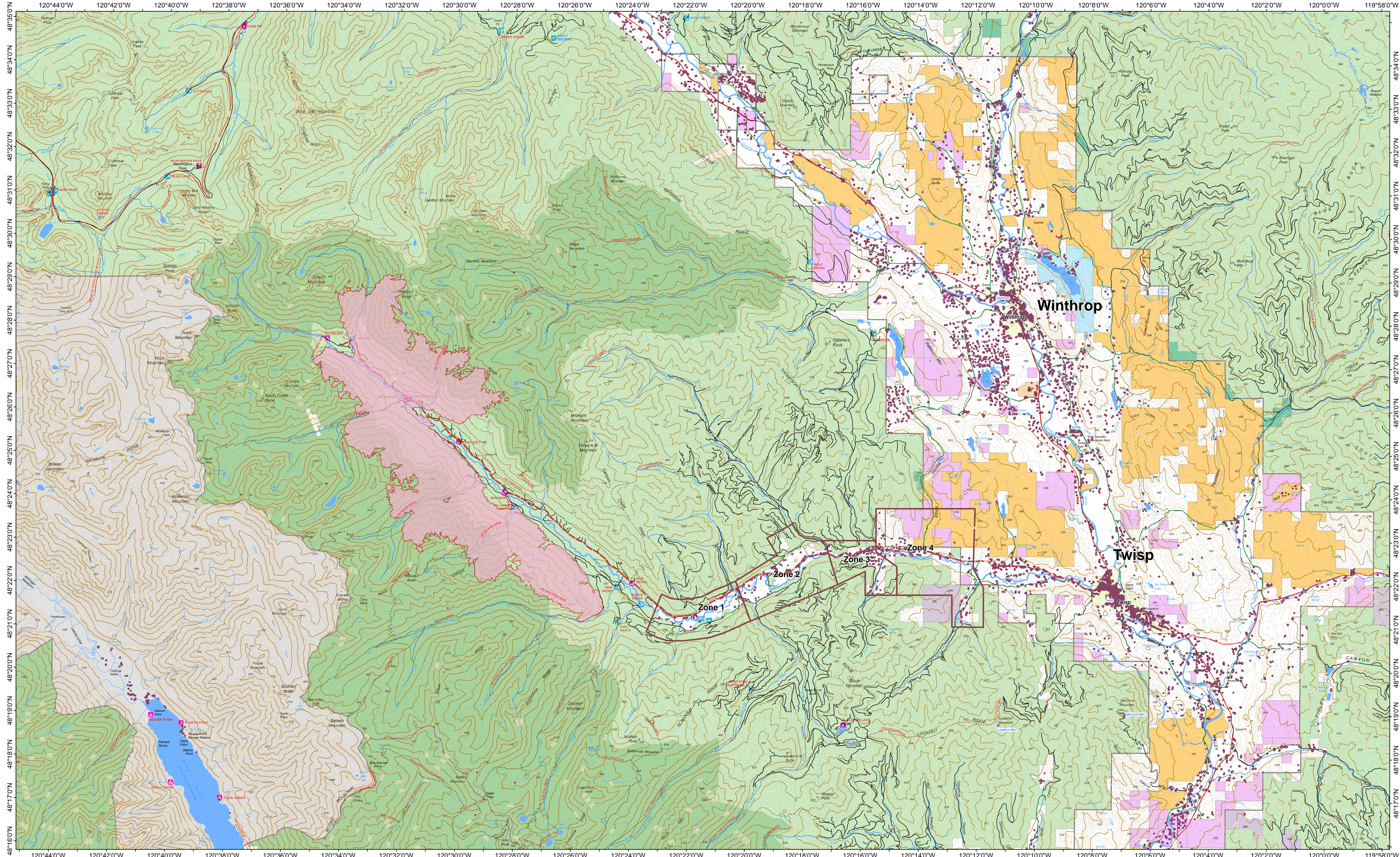




Public Information Map

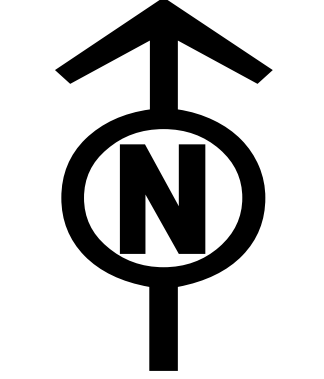
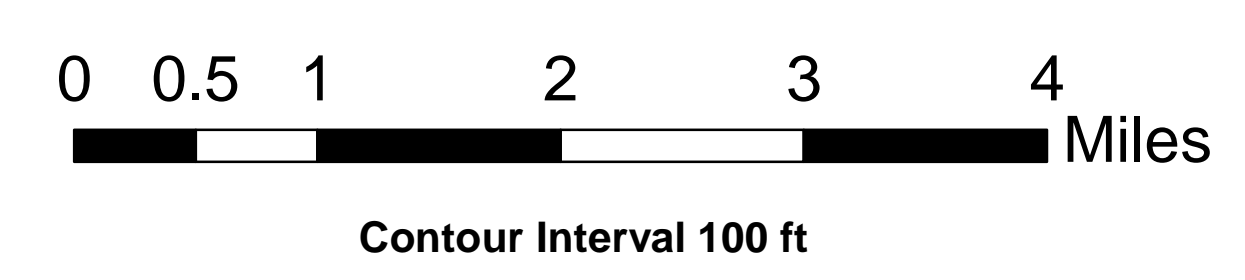
Crescent Mountain Fire WA-OWF-000428

08/10/2018



- Wildfire Daily Fire Perimeter
- Residence
- Towns
- RangerDistrict
- Wilderness
- Evacuation Zone
- Zone 1
- Zone 2
- Zone 3
- Zone 4
- Twisp River Road
- Highway
- County Road
- City Road
- USFS road
- Trail
- FS
- NPS
- PVT
- STATE
- USFWS
- City or Municipality
- WA Dept of Fish and Wildlife
- WA State Parks and Recreation Commission
- Washington DNR

Evacuation Zone	Number of Residences
Zone 1	45
Zone 2	93
Zone 3	78
Zone 4	126



08/09/2018 @ 1900
 NAD 83 USFS R6 Albers (Meters)
 SA Red Team GIS
 Latest Intel: 20180809 @ 1500