

120°35'0"W

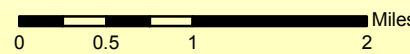
120°30'0"W

120°25'0"W



Crescent Fire
WA-OWF-000428: IR Map
1:70,000

Infrared Map - 08/19/2018
Imagery Date - 08/18/2018
Imagery Time - 1949 PDT
Interpreted Acres - 24,983 acres
Change in perimeter acres from
previous perimeter - 5,212 acres
IRIN - Chad Horman
NAD83 USFS R6 Albers (Meters)



48°30'0"N

48°30'0"N





48°25'0"N

48°25'0"N

48°20'0"N

48°20'0"N

Crescent IR Legend

-  Isolated Heat Sources
-  Heat Perimeter
-  Intense Heat
-  Scattered Heat

120°35'0"W

120°30'0"W

120°25'0"W